STATE OF CALIFORNIA
BUSINESS AND TRANSPORTATION AGENCY
DEPARTMENT OF TRANSPORTATION
IN THE CITY OF COSTA MESA
IN THE COUNTY OF ORANGE

DISTRICT 12 - RIGHT OF WAY ENGINEERING

ATTACHMENT 2

VARIOUS SEGMENTS ALONG INTERSTATE 73
BETWEEN STATE ROUTE 55 & CAMPUS DRIVE

LOCATION MAP:

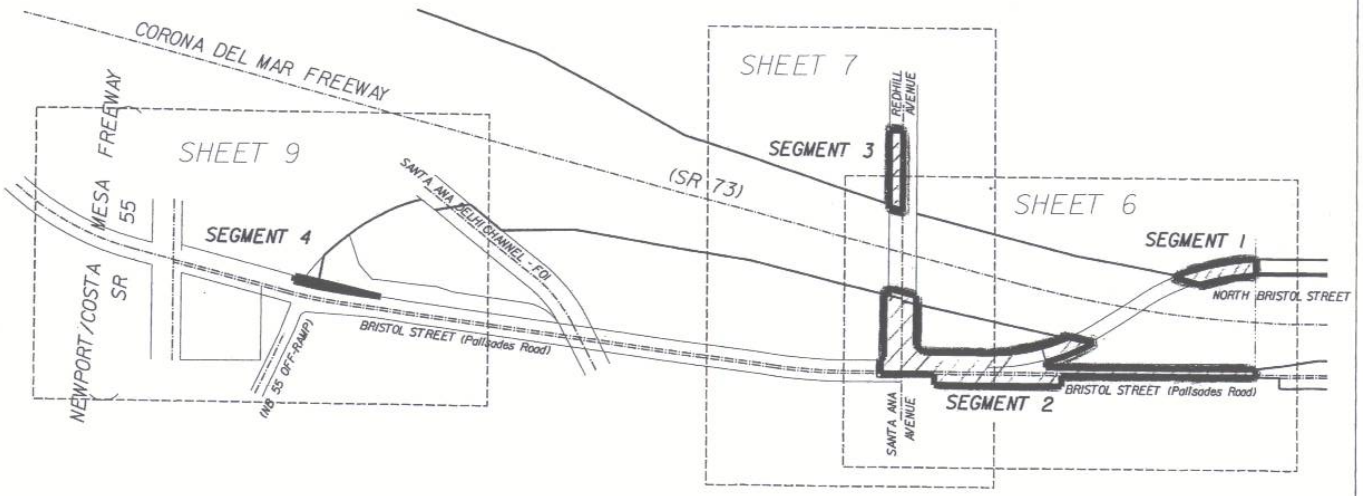

DIST.	COUNTY	ROUTE	~~POST MILE~~ KP	SHEET NO.	TOTAL SHEETS
12	ORA	73	T9.2 X9.78	1	4

SURVEYORS STATEMENT:

THIS MAP CONSISTING OF 4 SHEETS WAS PREPARED IN COMPLIANCE WITH SECTION 128 OF THE STREETS AND HIGHWAYS CODE AND WAS COMPILED FROM RECORD DATA.

FRANCIS D. ROMANO, JR.
TRANSPORTATION SURVEYOR
RIGHT-OF-WAY ENGINEERING DEPARTMENT

FILED FOR RECORD IN

STATE HIGHWAY MAP BOOK NO. _____

DATE _____ AT PAGE NO. _____

RECORDS INDEX NO. _____

RECORDS OF ORANGE COUNTY, CALIFORNIA

(IN COMPLIANCE WITH SECTIONS 128 & 129 OF THE STREETS AND HIGHWAY CODE)

GENERAL NOTES:

1. STATE'S RIGHTS ARE NOT EXTINGUISHED UNTIL RECORDATION OF RELATED CALIF TRANSPORTATION COMMISSION RESOLUTION.
2. THE BEARINGS SHOWN ARE BASED ON THE CALIFORNIA COORDINATE SYSTEM OF ZONE 6.
3. THE DISTANCES AND STATIONING ARE GRID, MULTIPLY GRID DISTANCES SHOWN BY 1.0000919 TO OBTAIN GROUND DISTANCES.
4. UPON PASSAGE AND RECORDATION OF THE CALIFORNIA TRANSPORTATION COMMISS RESOLUTION REFERENCING THIS MAP, THE LINES MARKED "PROPOSED R/W" ALONG SEGMENTS 1 THROUGH 4, INCLUSIVE, AS SHOWN HEREON WILL BECOME THE STATE RIGHT OF WAY AS LOCATED ON THIS MAP. TO DETERMINE THE STATUS AND LOCA OF ANY OTHER LINE SHOWN ON THIS MAP, CONSULT WITH THE RIGHT OF WAY RE MAPS AND RECORD DOCUMENTS, THAT CREATED AND OR MODIFIED THOSE LINES, FILE AT THE DEPARTMENT OF TRANSPORTATION, DISTRICT 12 OFFICE OR THE O OF THE ORANGE COUNTY RECORDER.

PURPOSE STATEMENT:

THE PURPOSE OF THIS MAP IS TO RELINQUISH TO THE CITY OF COSTA MESA ANY AND ALL, RIGHT, TITLE, AND INTEREST IN AND TO THOSE PORTIONS OF BRISTOL STREET, NORTH BRISTOL STREET AND REDHILL AVENUE AND SHOWN AS SEGMENT 1 AND SEGMENT 2 HEREON.

ACCESS PROHIBITED NOTE:

EXCEPTING AND RESERVING TO THE STATE OF CALIFORNIA ANY AND ALL RIGHTS OF INGRESS TO AND EGRESS FROM THOSE PORTIONS OF THE HIGHWAY HEREBY RELINQUISHED, AS SHOWN HEREON, IN AND TO THE ADJACENT AND ADJOINING HIGHWAY (SYMBOLIZED BY "ACCESS PROHIBITED"), EXCEPTING THEREFROM SUCH LOCATIONS AS NOW SHOWN HEREON, ESTABLISHED BY RESOLUTION OF THE CALIFORNIA TRANSPORTATION COMMISSION REFERENCING THIS MAP, OR MAY BE ESTABLISHED BY FUTURE RESOLUTION OF SAID COMMISSION.

STATE OF CALIFORNIA
BUSINESS AND TRANSPORTATION AGENCY
DEPARTMENT OF TRANSPORTATION

PROPOSED RELINQUISHMENT
MAP NO. 120004

FOR RELINQUISHMENT TO THE CITY OF COSTA MESA

DATA COMPILED AND ANALYZED BY: COLIN SMYTHE, P.L.S.

CLOSURES CHECKED BY: FRANCIS D. ROMANO, JR., P.L.S.

REFERENCE R/W MAPS: F-1984 | DATUM: CCS 27, ZONE 6

EA: 0E010 | REVISED DATE: | PRINT DATE:

R120004-PLOT.dgn 01/08/2004 10:39:09 AM

STATE OF CALIFORNIA

DISTRICT 12 - RIGHT OF WAY ENGINEERING

RELINQUISHMENT MAP

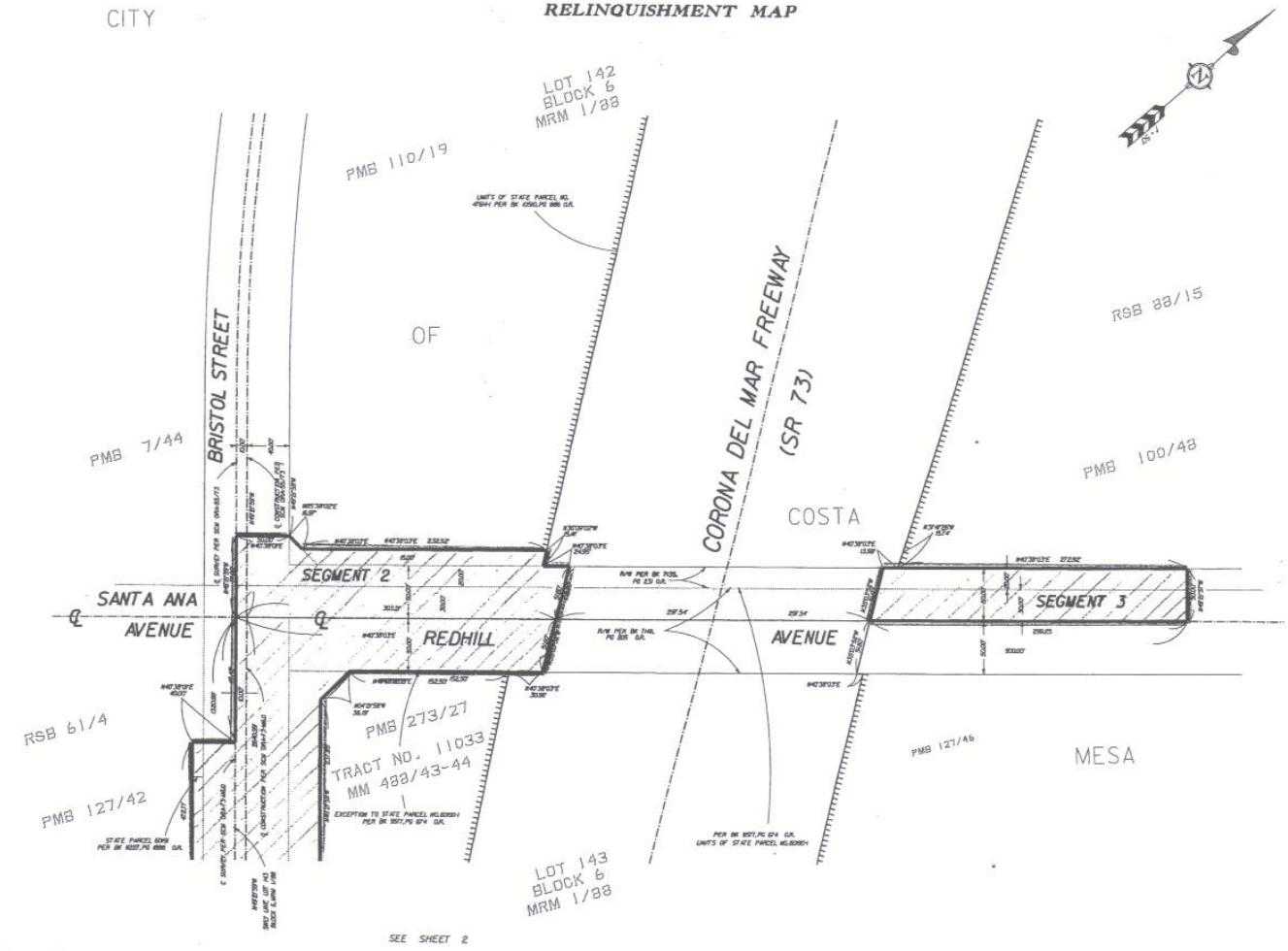

DIST.	COUNTY	ROUTE	~~POST MILE~~ 19.2 to 19.78	SHEET NO.	TOTAL SHEET
12	ORA	73		3	4

FRANCIS D. ROMANO, JR.
TRANSPORTATION SURVEYOR

DATE: _____

FILED FOR RECORD IN

STATE HIGHWAY MAP BOOK NO. _____

DATE _____ AT PAGE NO. _____

RECORDS INDEX NO. _____

RECORDS OF ORANGE COUNTY, CALIFORNIA

(IN COMPLIANCE WITH SECTIONS 128 & 129 OF THE STREETS AND HIGHWAY CODE)

GENERAL NOTES:

1. STATE'S RIGHTS ARE NOT EXTINGUISHED UNTIL RECORDATION OF RELATED CALIFORNIA TRANSPORTATION COMMISSION RESOLUTION.
2. THE BEARINGS SHOWN ARE BASED ON THE CALIFORNIA COORDINATE SYSTEM 27, ZONE 6 PER R/W MAP NO. F-152 (SC-FWS-0004)
3. THE DISTANCES AND STATIONING ARE GRID, MULTIPLY GRID DISTANCES SHOWN BY 1.00000969 TO OBTAIN GROUND DISTANCES.
4. UPON PASSAGE AND RECORDATION OF THE CALIFORNIA TRANSPORTATION COMMISSION RESOLUTION REFERENCING THIS MAP, THE LINES MARKED "PROPOSED R/W ALONG SEGMENTS 1 THROUGH 4, INCLUSIVE, AS SHOWN HEREON WILL BECOME THE STATE'S RIGHT OF WAY AS LOCATED ON THIS MAP. TO DETERMINE THE STATUS AND LOCATION OF ANY OTHER LINE SHOWN ON THIS MAP, CONSULT WITH THE RIGHT OF WAY RECORD MAPS AND RECORD DOCUMENTS, THAT CREATED AND/OR MODIFIED THOSE LINES, ON FILE AT THE DEPARTMENT OF TRANSPORTATION, DISTRICT 12 OFFICE OR THE OFFICE OF THE ORANGE COUNTY RECORDER.

LEGEND:

AREA TO BE RELINQUISHED

ACCESS PROHIBITED

0 50' 100' 150' 200'

SCALE 1" = 50'

STATE OF CALIFORNIA
BUSINESS AND TRANSPORTATION AGENCY
DEPARTMENT OF TRANSPORTATION

PROPOSED RELINQUISHMENT MAP NO. RI20004

FOR RELINQUISHMENT TO THE CITY OF COSTA MESA

DATA COMPILED AND ANALYZED BY: COLIN SMITHE, P.L.S.

CLOSURES CHECKED BY: FRANCIS D. ROMANO, JR. P.L.S.

REFERENCE R/W MAPS: SEE SHEET NO. 1 | DATUM: CCS 27, ZONE 6

EA: 0E010 | REVISED DATE: | PRINT DATE:

STATE OF CALIFORNIA

DISTRICT 12 - RIGHT OF WAY ENGINEERING

RELINQUISHMENT MAP



STATE OF CALIFORNIA

DISTRICT 12 - RIGHT OF WAY ENGINEERING

RELINQUISHMENT MAP

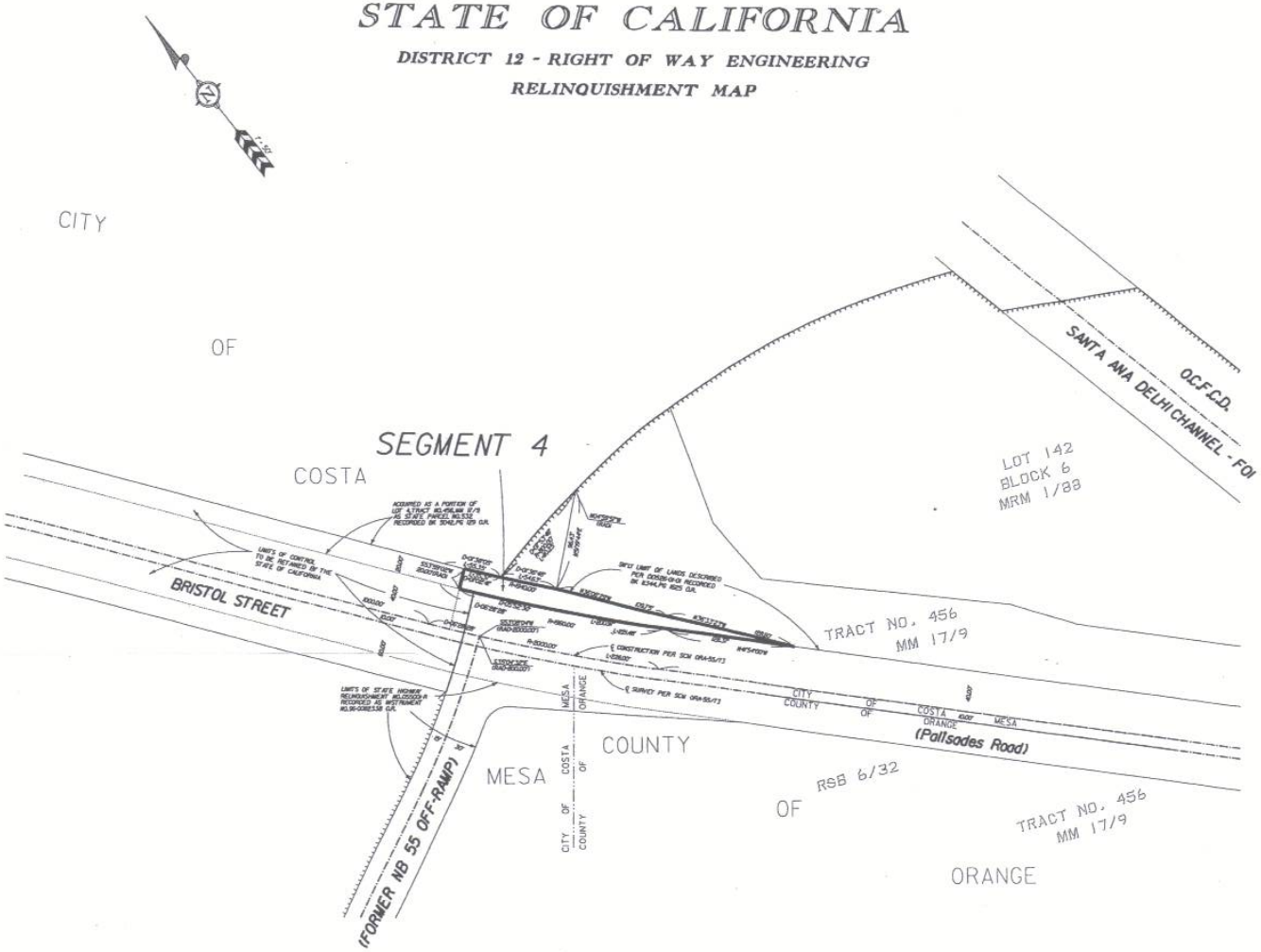

DIST.	COUNTY	ROUTE	POST MILE	SHEET NO.	TOTAL SHEETS
12	ORA	73	_.__ TO _.__	4	4

FRANCIS D. ROMANO, JR.
TRANSPORTATION SURVEYOR

DATE: _____

FILED FOR RECORD IN

STATE HIGHWAY MAP BOOK NO. _____

DATE _____ AT PAGE NO. _____

RECORDS INDEX NO. _____

RECORDS OF ORANGE COUNTY, CALIFORNIA

(IN COMPLIANCE WITH SECTIONS 128 & 129 OF THE STREETS AND HIGHWAY CODE)

GENERAL NOTES:

1. STATE'S RIGHTS ARE NOT EXTINGUISHED UNTIL RECORDATION OF RELATED CALIFORNIA TRANSPORTATION COMMISSION RESOLUTION.

THE BEARINGS SHOWN ARE BASED ON THE CALIFORNIA COORDINATE SYSTEM 27, ZONE 6 PER R/W MAP NO. F-1932 (SC-FMS-0004)

THE DISTANCES AND STATIONING ARE GRID, MULTIPLY GRID DISTANCES SHOWN BY 1.00000999 TO OBTAIN GROUND DISTANCES.

UPON PASSAGE AND RECORDATION OF THE CALIFORNIA TRANSPORTATION COMMISSION RESOLUTION REFERENCING THIS MAP, THE LINES MARKED "PROPOSED R/W ALONG SEGMENTS 1 THROUGH 4, INCLUSIVE, AS SHOWN HEREON WILL BECOME THE STATE'S RIGHT OF WAY AS LOCATED ON THIS MAP. TO DETERMINE THE STATUS AND LOCATION OF ANY OTHER LINE SHOWN ON THIS MAP, CONSULT WITH THE RIGHT OF WAY RECORD MAPS AND RECORD DOCUMENTS, THAT CREATED AND/OR MODIFIED THOSE LINES, ON FILE AT THE DEPARTMENT OF TRANSPORTATION, DISTRICT 12 OFFICE OR THE OFFICE OF THE ORANGE COUNTY RECORDER.

LEGEND:

AREA TO BE RELINQUISHED

ACCESS PROHIBITED

0 50' 100' 150' 200'

SCALE 1" = 50'

STATE OF CALIFORNIA
BUSINESS AND TRANSPORTATION AGENCY
DEPARTMENT OF TRANSPORTATION

PROPOSED RELINQUISHMENT MAP NO. RI20004

FOR RELINQUISHMENT TO THE CITY OF COSTA MESA

DATA COMPILED AND ANALYZED BY: COLIN SMITHE, P.L.S.

CLOSURES CHECKED BY: FRANCIS D. ROMANO, JR. P.L.S.

REFERENCE R/W MAPS: SEE SHEET NO. 1	DATUM: CCS 27, ZONE 6
EA: 0E040 REVISED DATE:	PRINT DATE: