City of Costa Mesa

ATTACHMENT 1A

CITY OF COSTA MESA - [Created: 12/6/2007 6:04:06 PM] [Scale: 1166.11] [Page: 8.5 x 11 / Landscape]

Overview Map

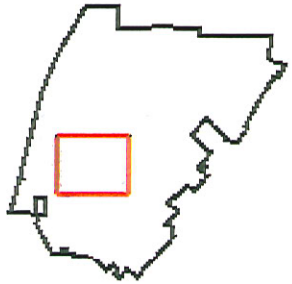

Legend

- Freeway
- Roads
- Collector
- Freeway
- Major
- Newport BLVD
- Primary
- SECONDARY
- Waterway
- Lines
- Hydrology Channels
- Street Names
- Street Centerlines
- City Boundary

Map Display

JOANN STREET BIKE TRAIL - PROJECT LOCATION MAP

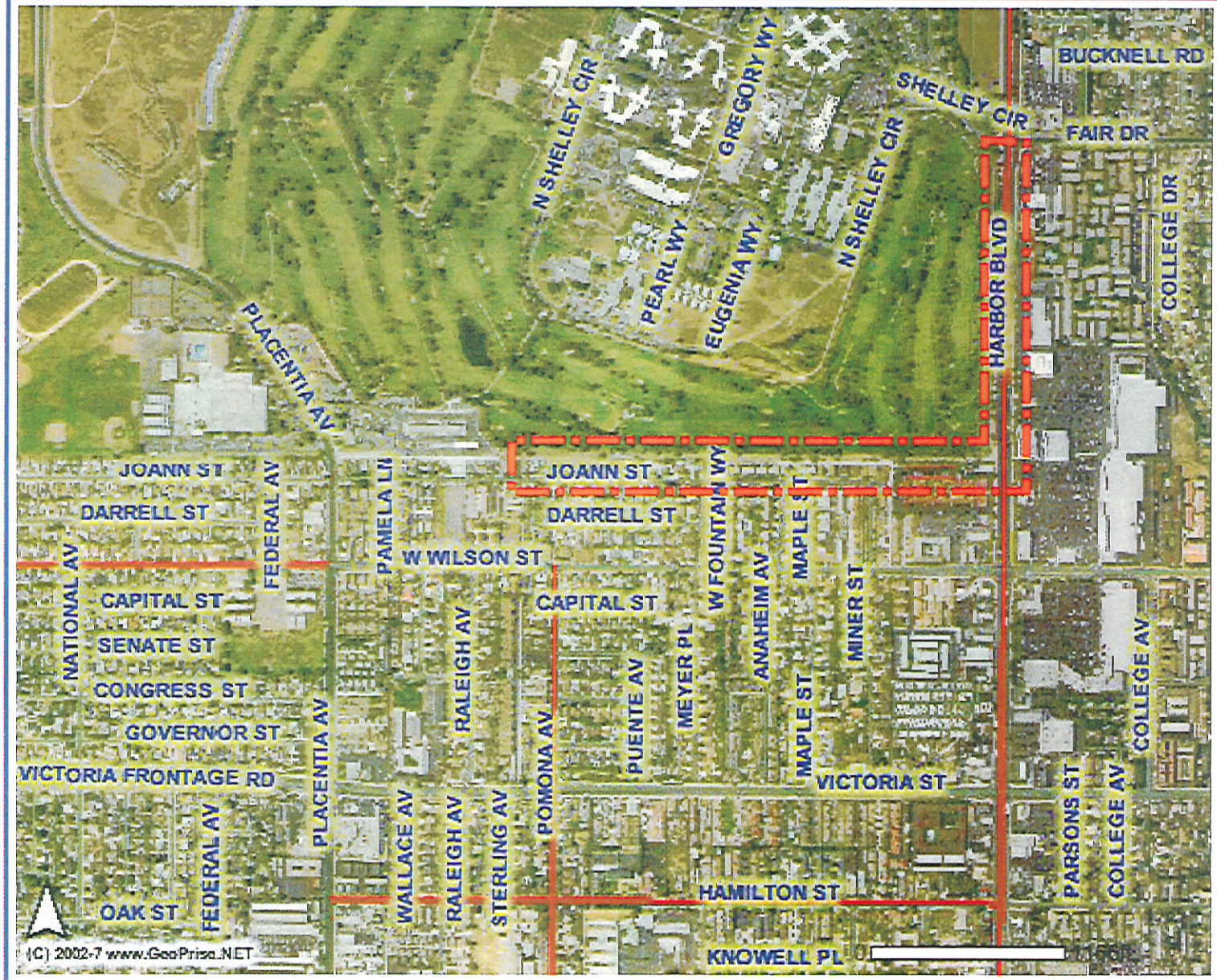

(C) 2002-7 GeoPrise.net (GeoVec, Inc.) - (866)422-2505

ATTACHMENT :

City of Costa Mesa

ATTACHMENT

CITY OF COSTA MESA - [Created: 2/14/2008 9:51:58 AM] [Scale: 244.26] [Page: 8.5 x 11 / Landscape]

Overview Map

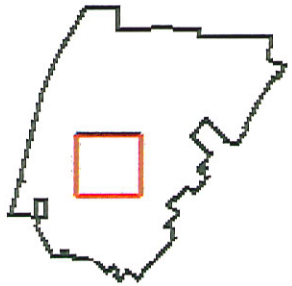

Legend

- Address Small
- Address Points
- Freeway
- Roads
- Collector
- Freeway
- Major
- Newport BLVD (cont)
- Primary
- SECONDARY
- Waterway Lines
- Hydrology Channels
- Street Names

Map Display

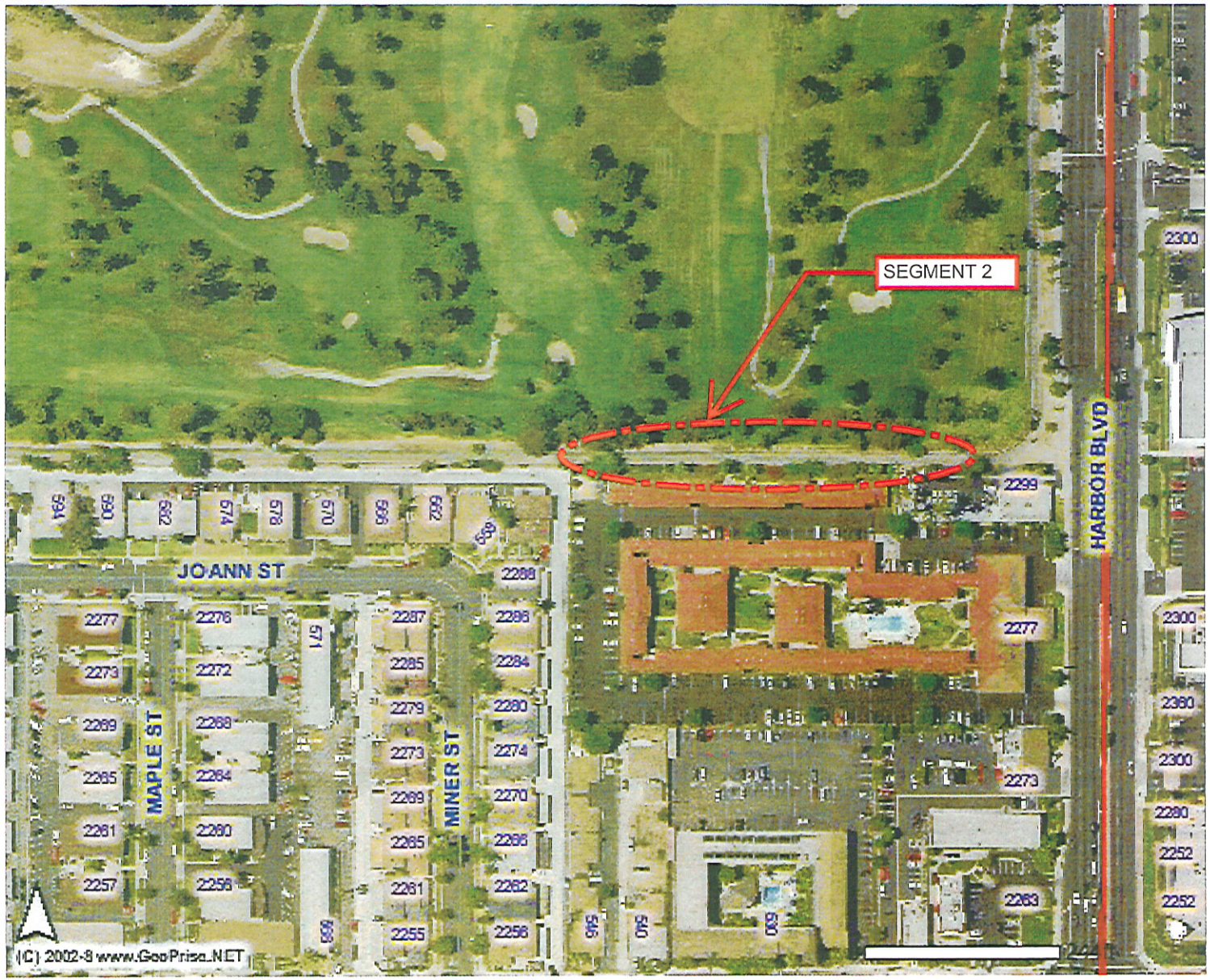

(C) 2002-8 GeoPrise.net (GeoVec, Inc.) - (866)422-2505