CITY OF COSTA MESA
Public Services/Engineering

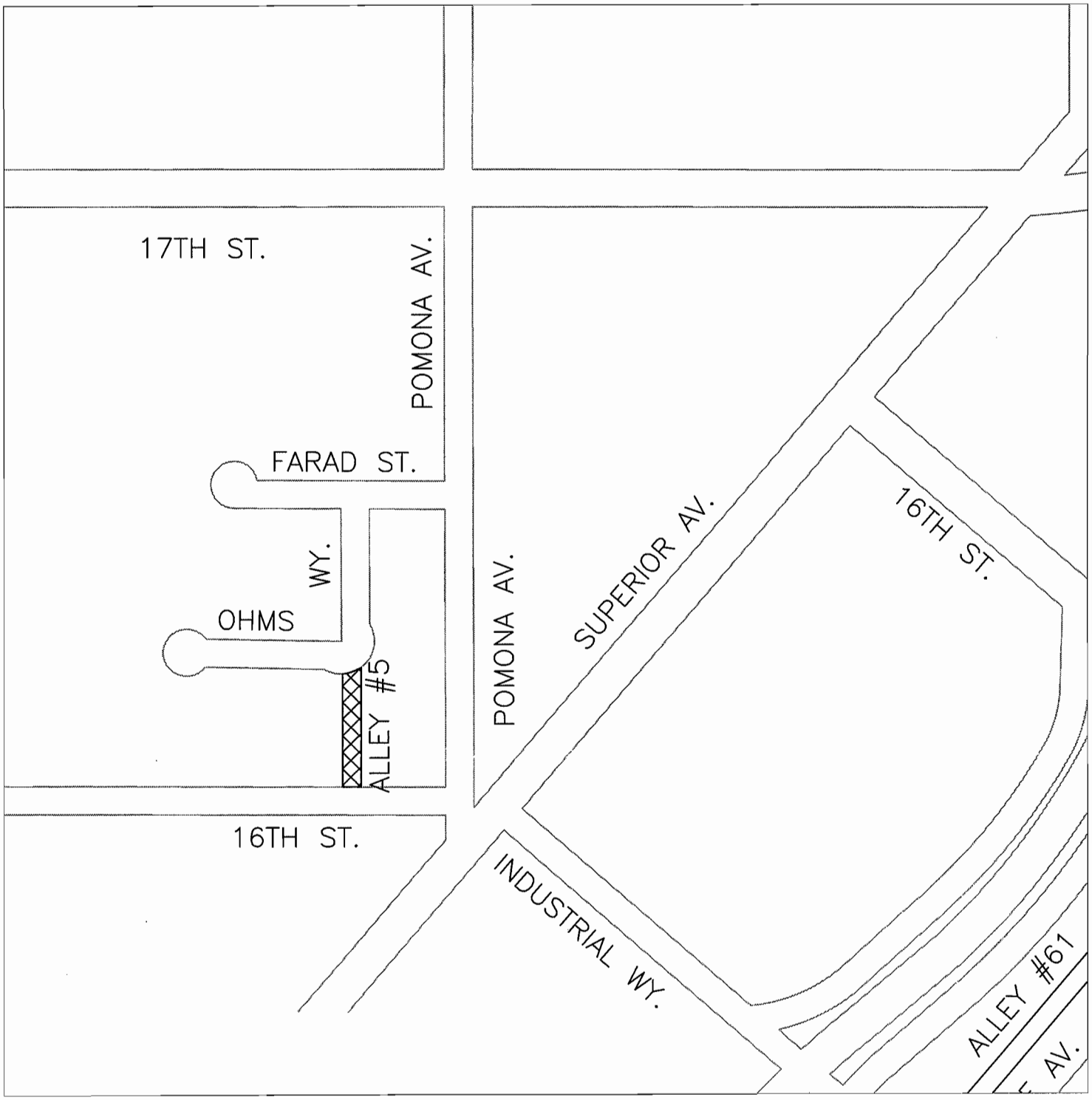

LOCATION MAP
ALLEY #5 – POMONA AVE.

CITY OF COSTA MESA
Public Services/Engineering

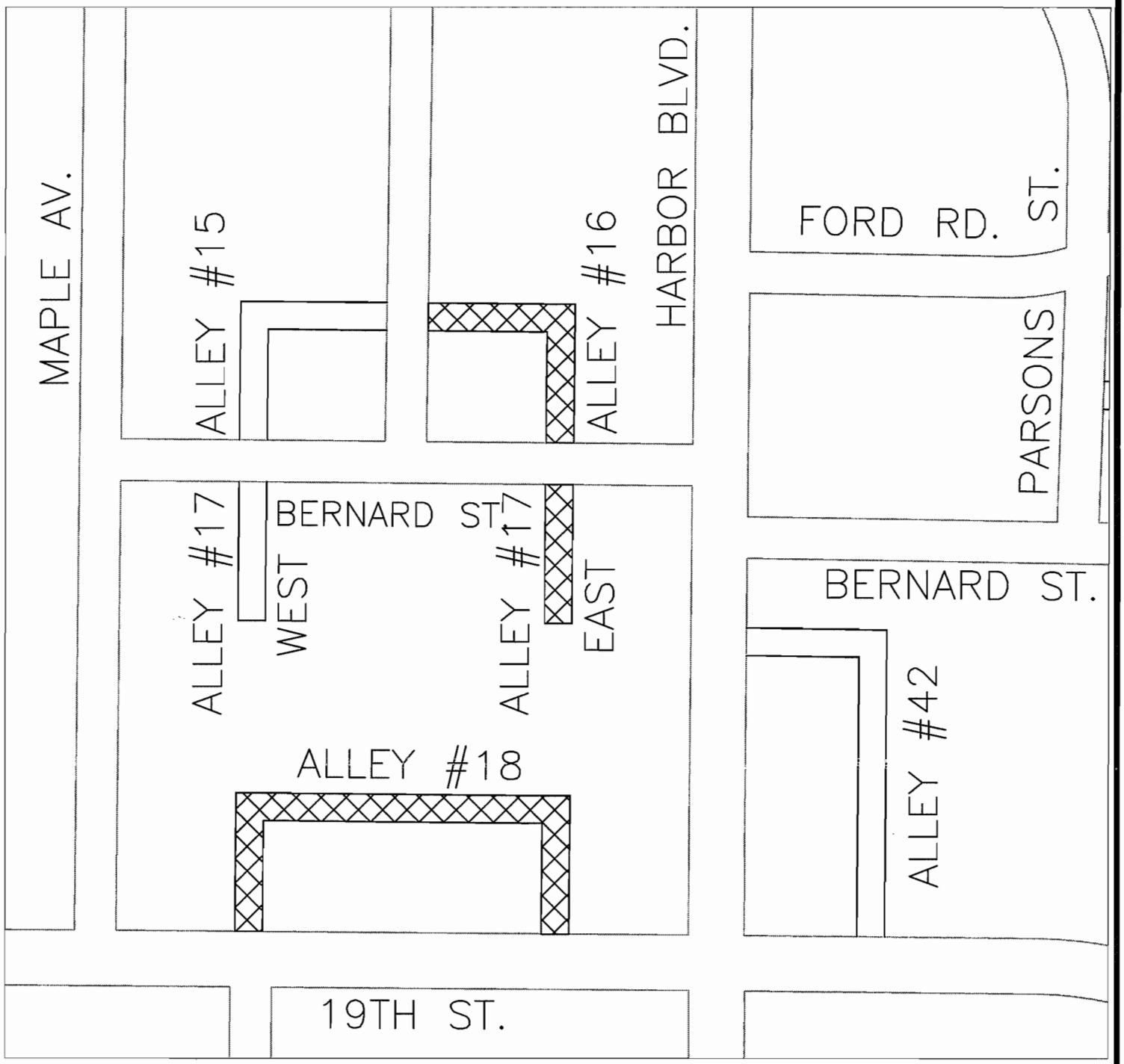

LOCATION MAP
ALLEY #16 - HARBOR BLVD.
& ALLEY #17 - E. BERNARD ST.
& ALLEY #18 - BERNARD ST.

CITY OF COSTA MESA
Public Services/Engineering

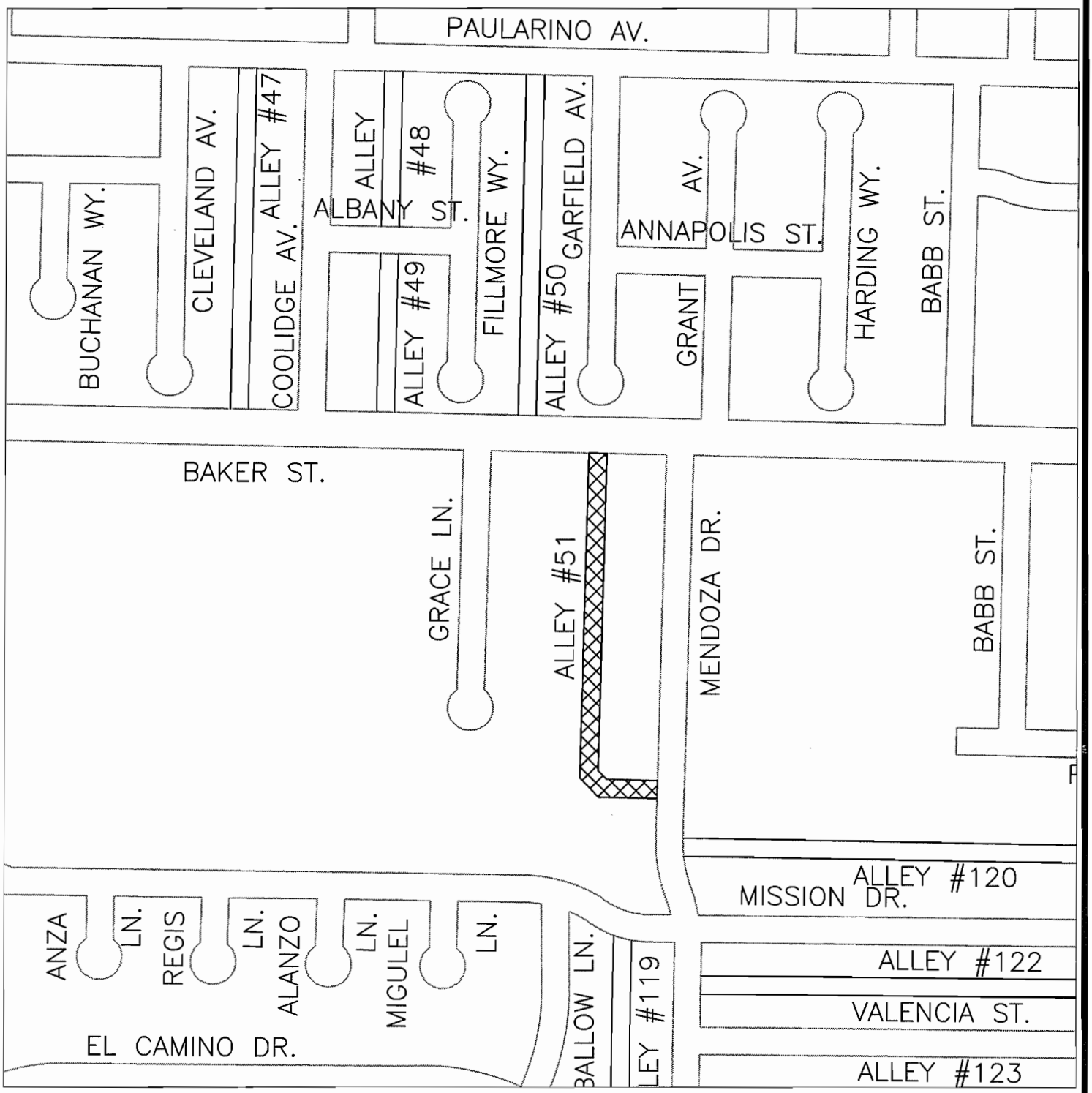

LOCATION MAP
ALLEY #51 – MENDOZA DR.

CITY OF COSTA MESA
Public Services/Engineering

North
N.T.S.

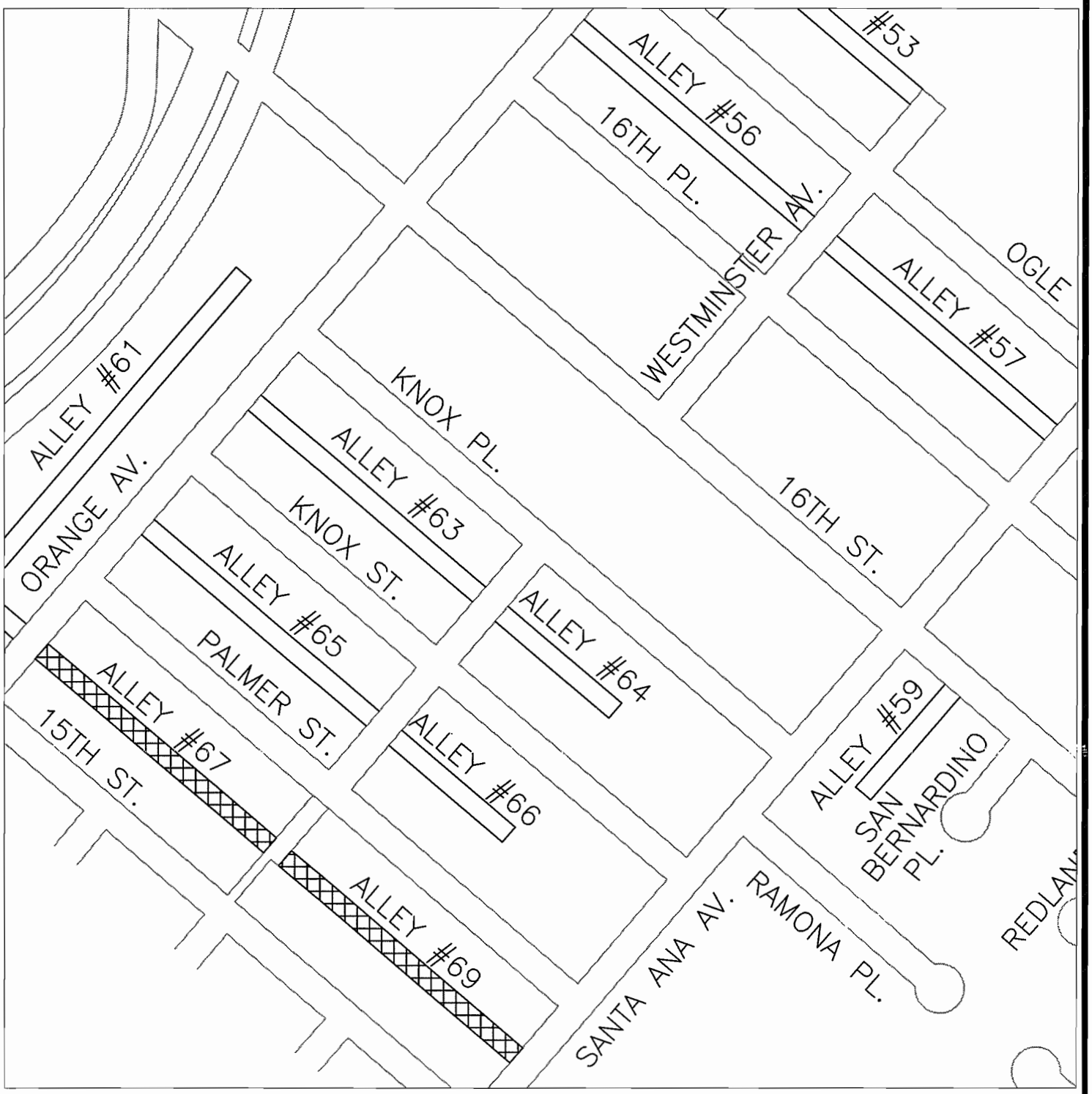

LOCATION MAP
ALLEY #67 – PALMER ST.
& ALLEY #69 – PALMER ST.

CITY OF COSTA MESA
Public Services/Engineering

North
N.T.S.

LOCATION MAP
ALLEY #99 – 17TH PL
& ALLEY #100 SANTA ANA AVE.
& ALLEY #101 17TH PL.

CITY OF COSTA MESA
Public Services/Engineering

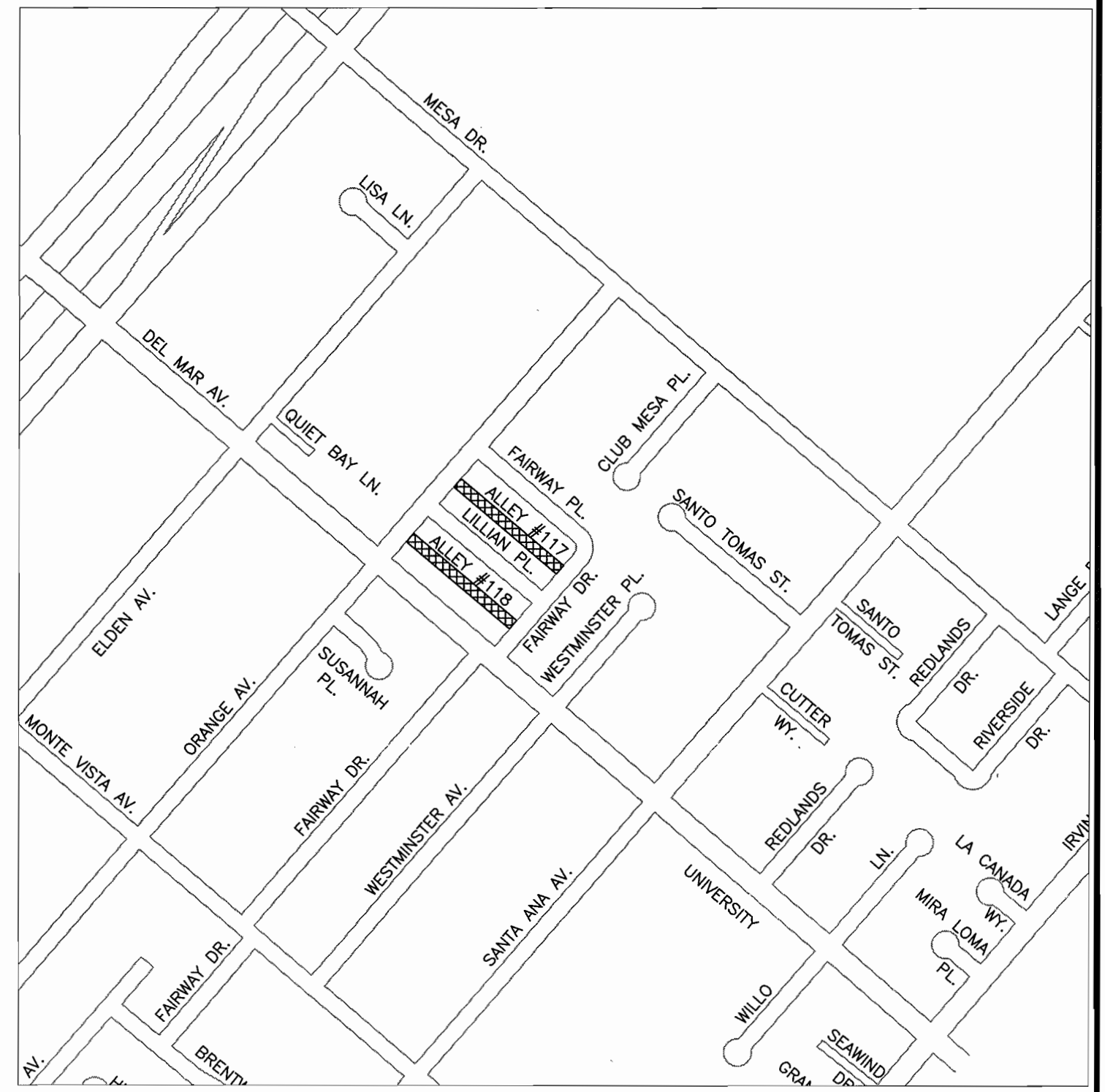

LOCATION MAP
ALLEY #117 – FAIRWAY PL.
& ALLEY #118 – LILLIAN PL.