CITY OF COSTA MESA
Public Services/Engineering

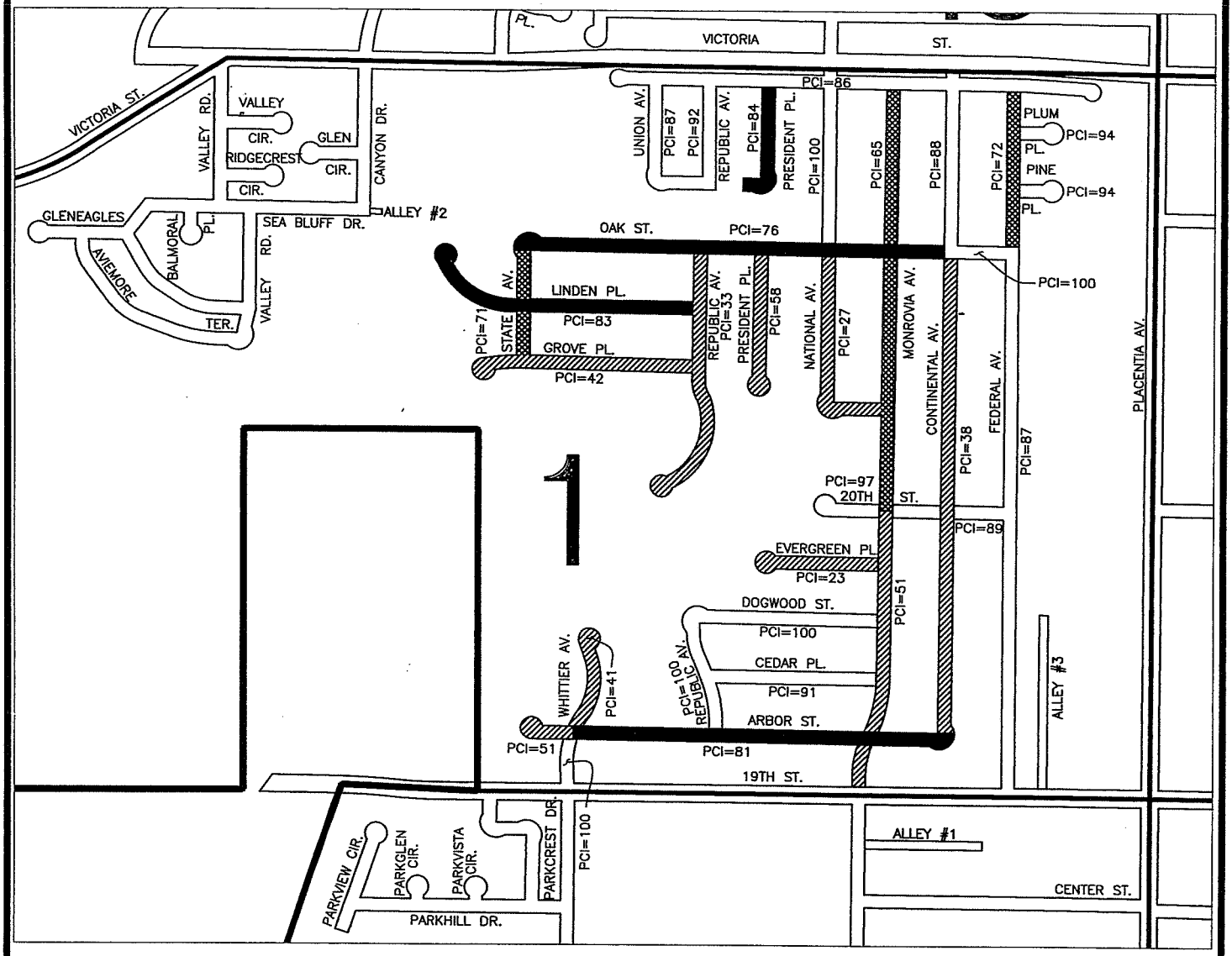

2014-2015 STREET REHAB PROJECT #15-05 LOCATION MAP
FREEDOM HOMES NEIGHBORHOOD (ZONE #1)

- COLDMILL (2" MAX) AND 2" AC OVERLAY
- COLDMILL (2" MAX) AND 1" AC LEVELING COURSE WITH SLURRY SEAL
- SLURRY SEAL

CITY OF COSTA MESA
Public Services/Engineering

North
N.T.S.

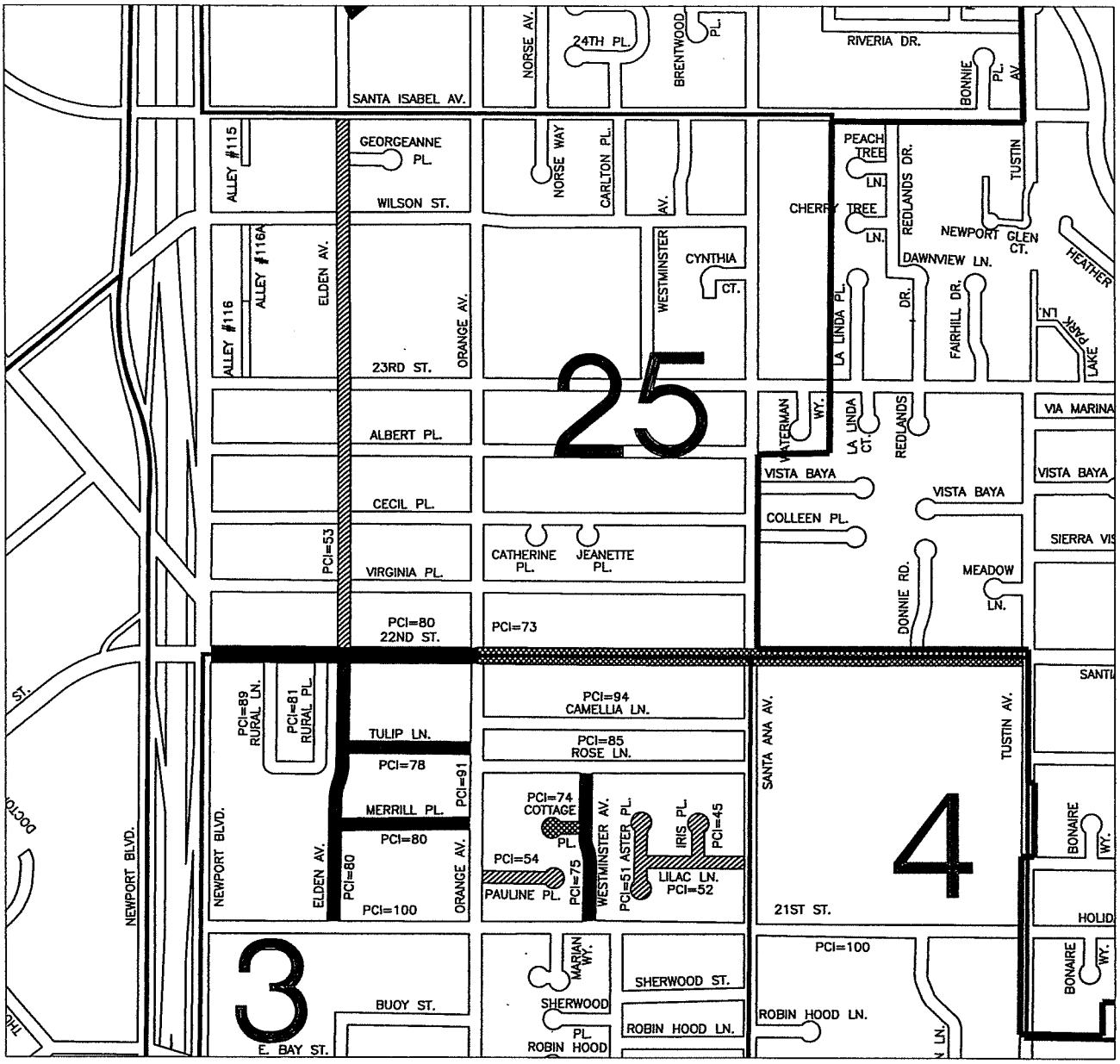

2014-2015 STREET REHABILITATION PROJECT #15-05 LOCATION MAP
EASTSIDE NEIGHBORHOOD (ZONE #3, 25)

- COLDMILL (2" MAX) AND 2" AC OVERLAY
- COLDMILL (2" MAX) AND 1" AC LEVELING COURSE WITH SLURRY SEAL
- SLURRY SEAL

CITY OF COSTA MESA
Public Services/Engineering

North
N.T.S.

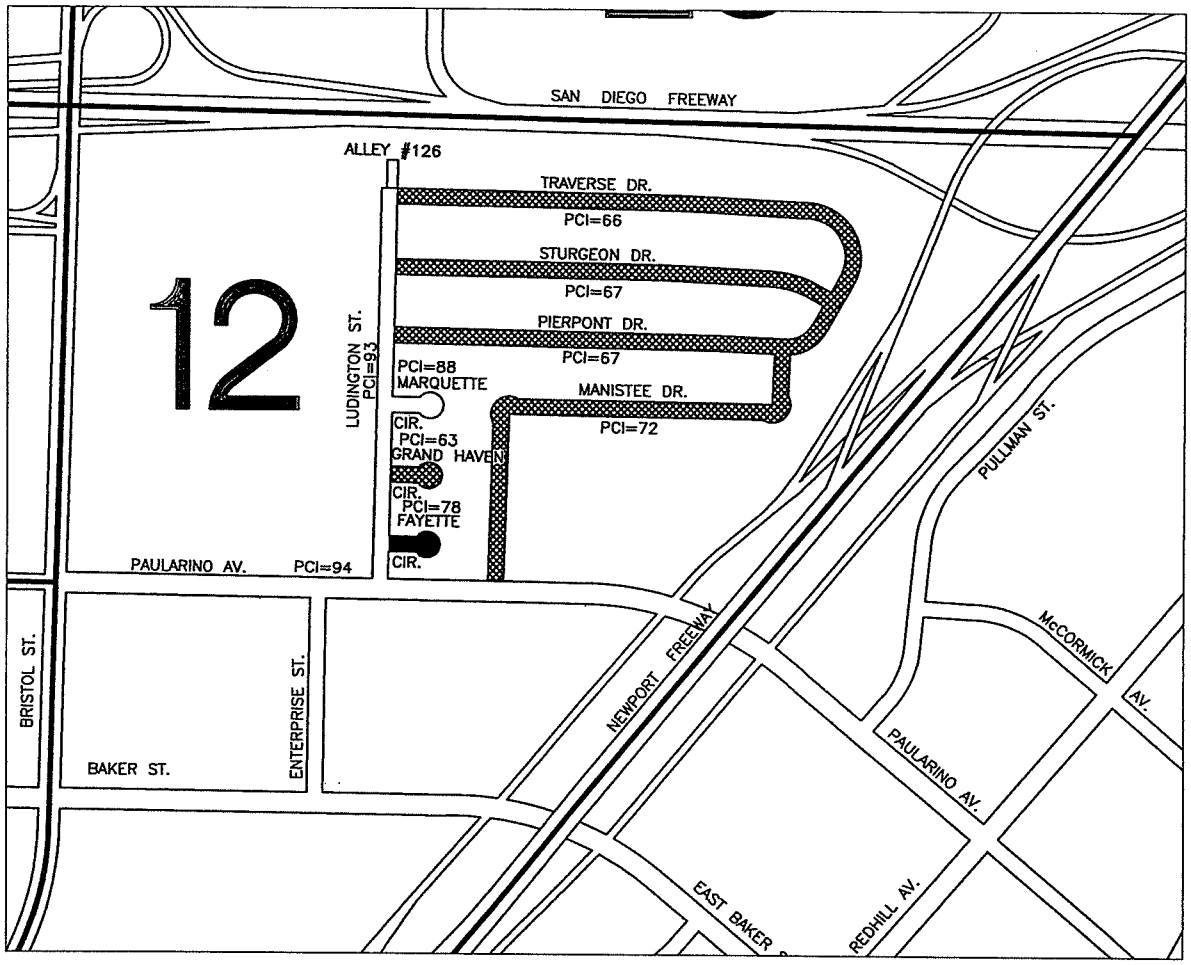

2014-2015 SLURRY SEAL PROJECT #15-05 LOCATION MAP
BRISTOL EAST NEIGHBORHOOD (ZONE #12)

- COLDMILL (2" MAX) AND 2" AC OVERLAY
- COLDMILL (2" MAX) AND 1" AC LEVELING COURSE WITH SLURRY SEAL
- SLURRY SEAL

CITY OF COSTA MESA
Public Services/Engineering

North
N.T.S.

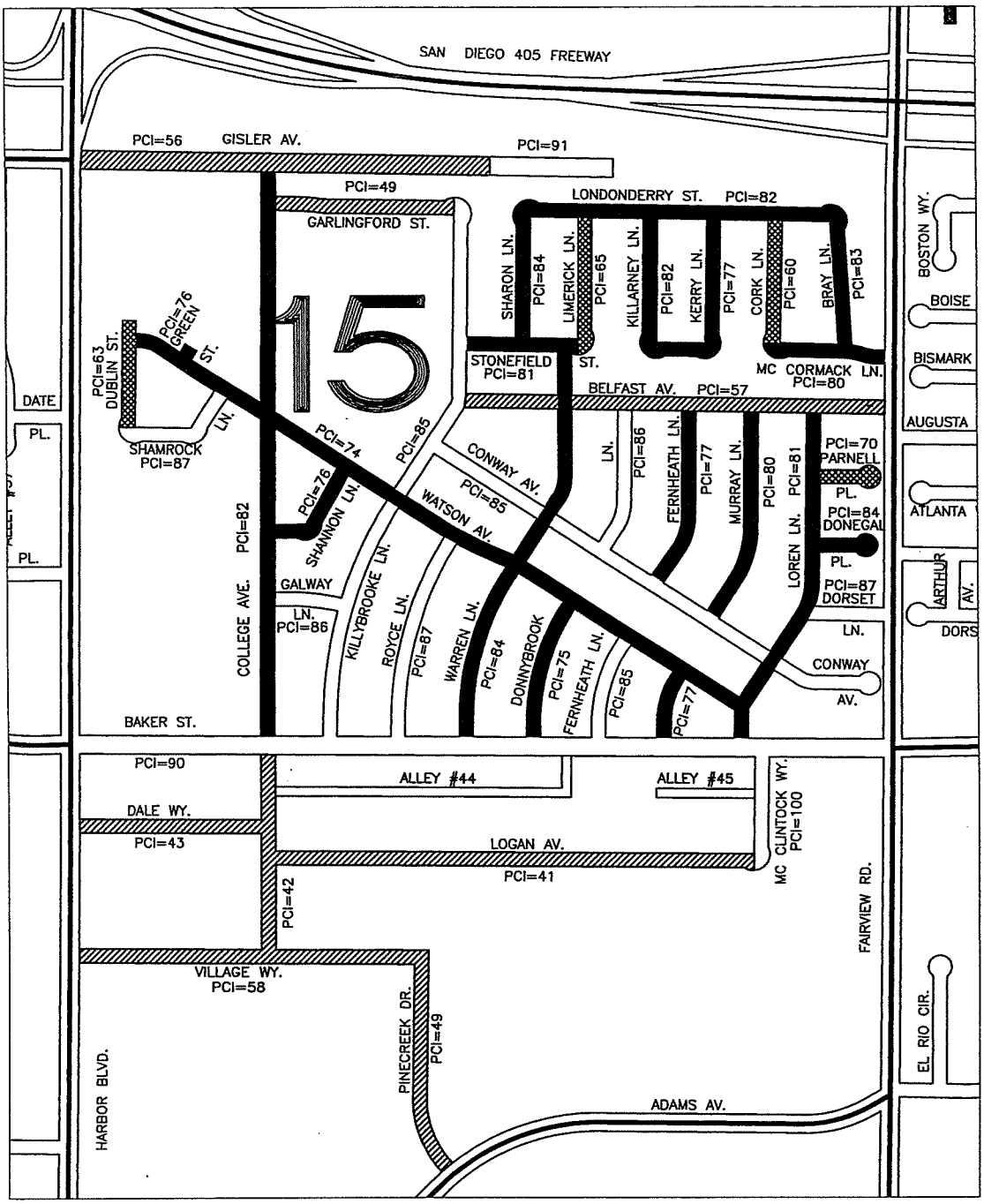

2014-2015 STREET REHAB PROJECT #15-05 LOCATION MAP
HALECREST NEIGHBORHOOD (ZONE #15)

- COLDMILL (2" MAX) AND 2" AC OVERLAY
- COLDMILL (2" MAX) AND 1" AC LEVELING COURSE WITH SLURRY SEAL
- SLURRY SEAL