CITY OF COSTA MESA
Public Services/Engineering

North
N.T.S.

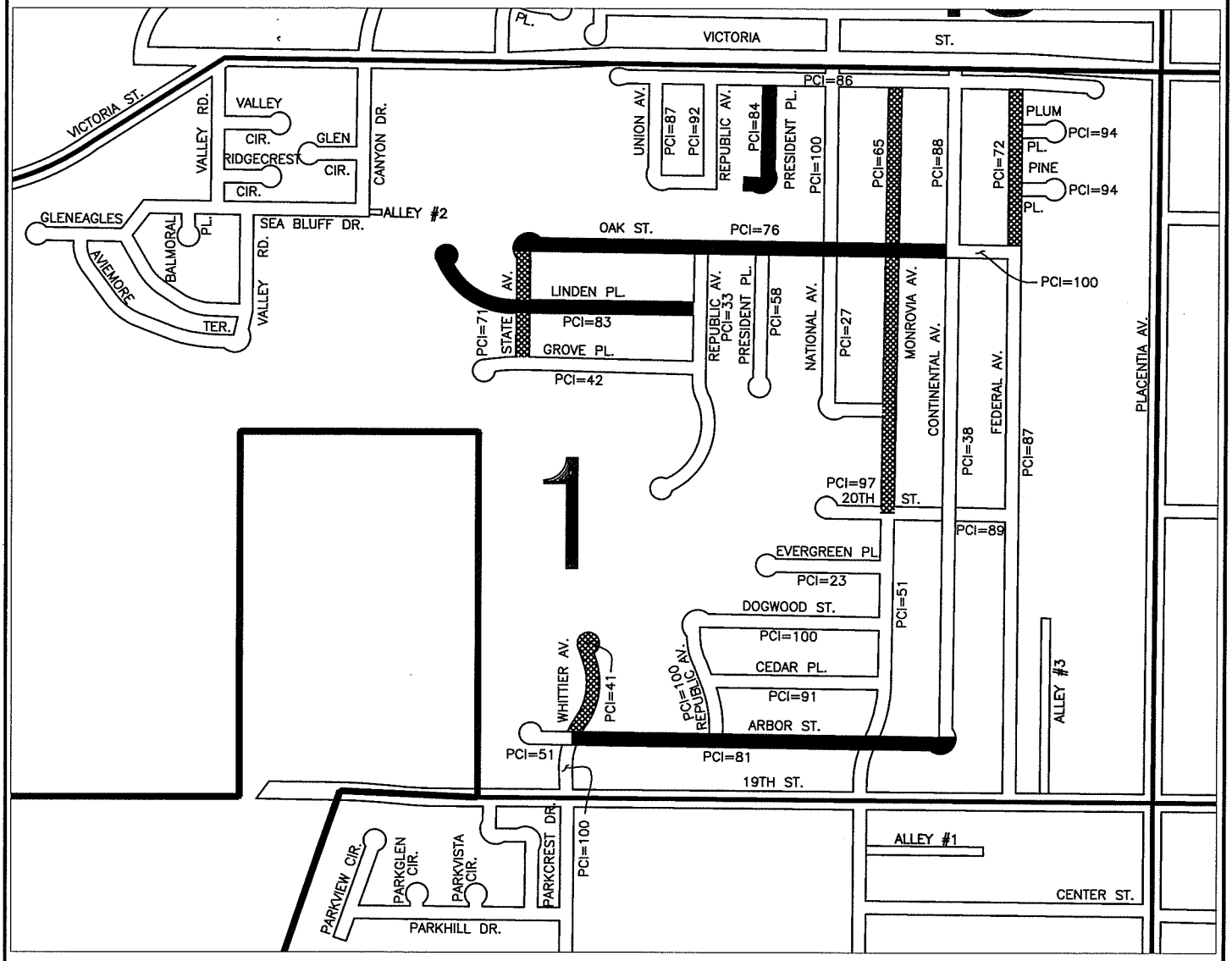

2014-2015 SLURRY SEAL PROJECT #15-06 LOCATION MAP
WESTSIDE FREEDOM HOMES NEIGHBORHOOD (ZONE #1)

COLDMILL (2" MAX) AND 1" AC LEVELING COURSE WITH SLURRY SEAL
SLURRY SEAL

CITY OF COSTA MESA
Public Services/Engineering

North
N.T.S.

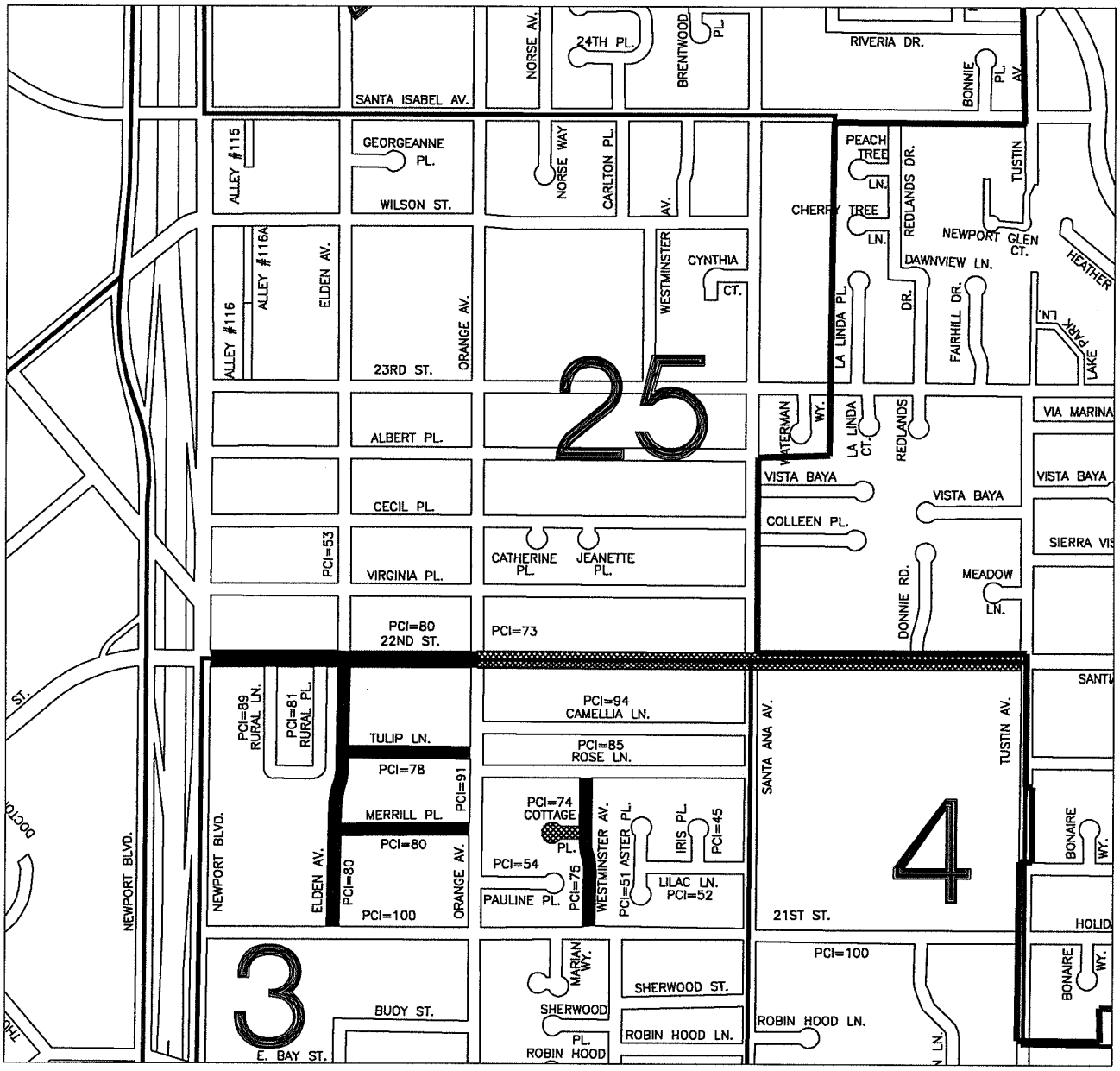

2014-2015 SLURRY SEAL PROJECT #15-06 LOCATION MAP
EASTSIDE NEIGHBORHOOD (ZONE #3, 25)

COLDMILL (2" MAX) AND 1" AC LEVELING COURSE WITH SLURRY SEAL
SLURRY SEAL

CITY OF COSTA MESA
Public Services/Engineering

North
N.T.S.

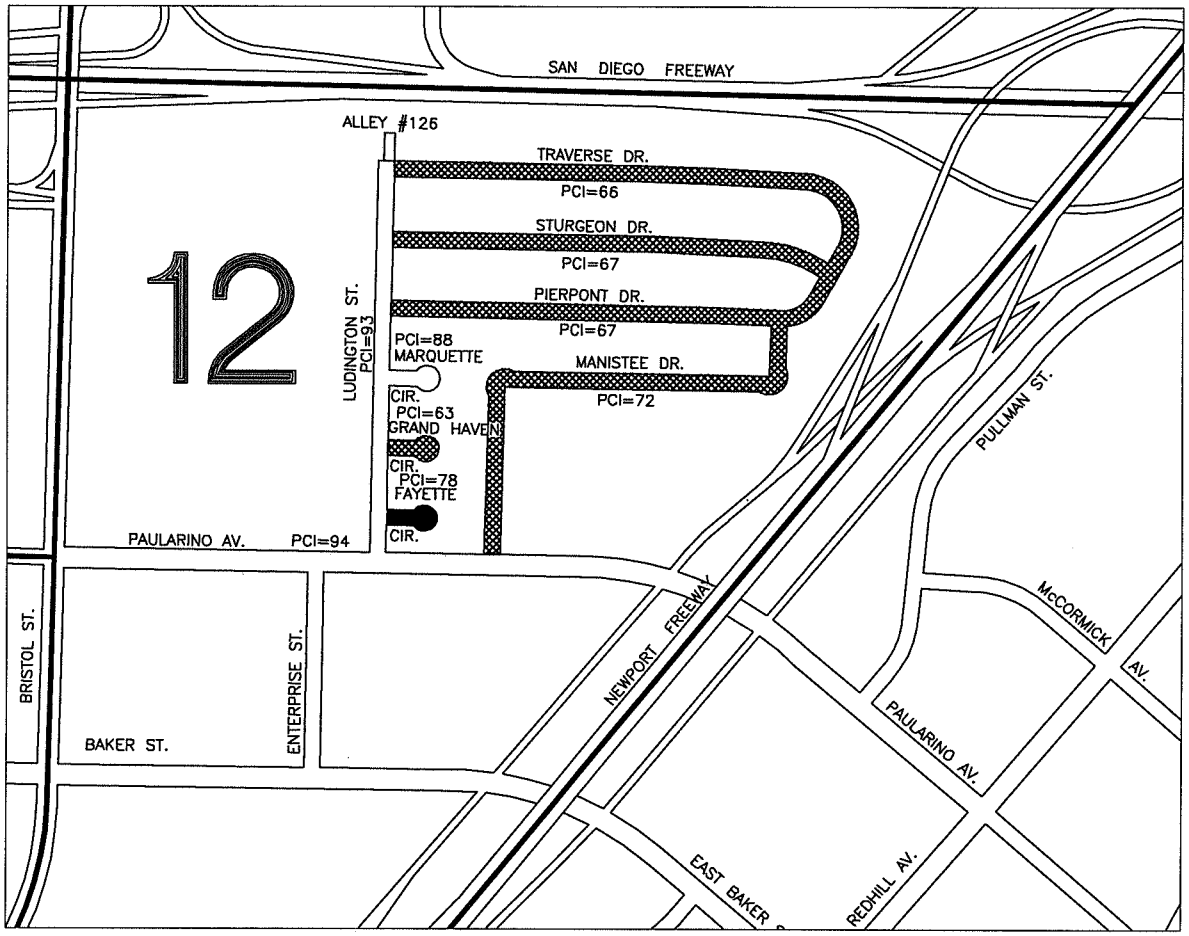

2014-2015 SLURRY SEAL PROJECT #15-06 LOCATION MAP
BRISTOL EAST NEIGHBORHOOD (ZONE #12)

COLDMILL (2" MAX) AND 1" AC LEVELING COURSE WITH SLURRY SEAL
SLURRY SEAL

CITY OF COSTA MESA
Public Services/Engineering

North
N.T.S.

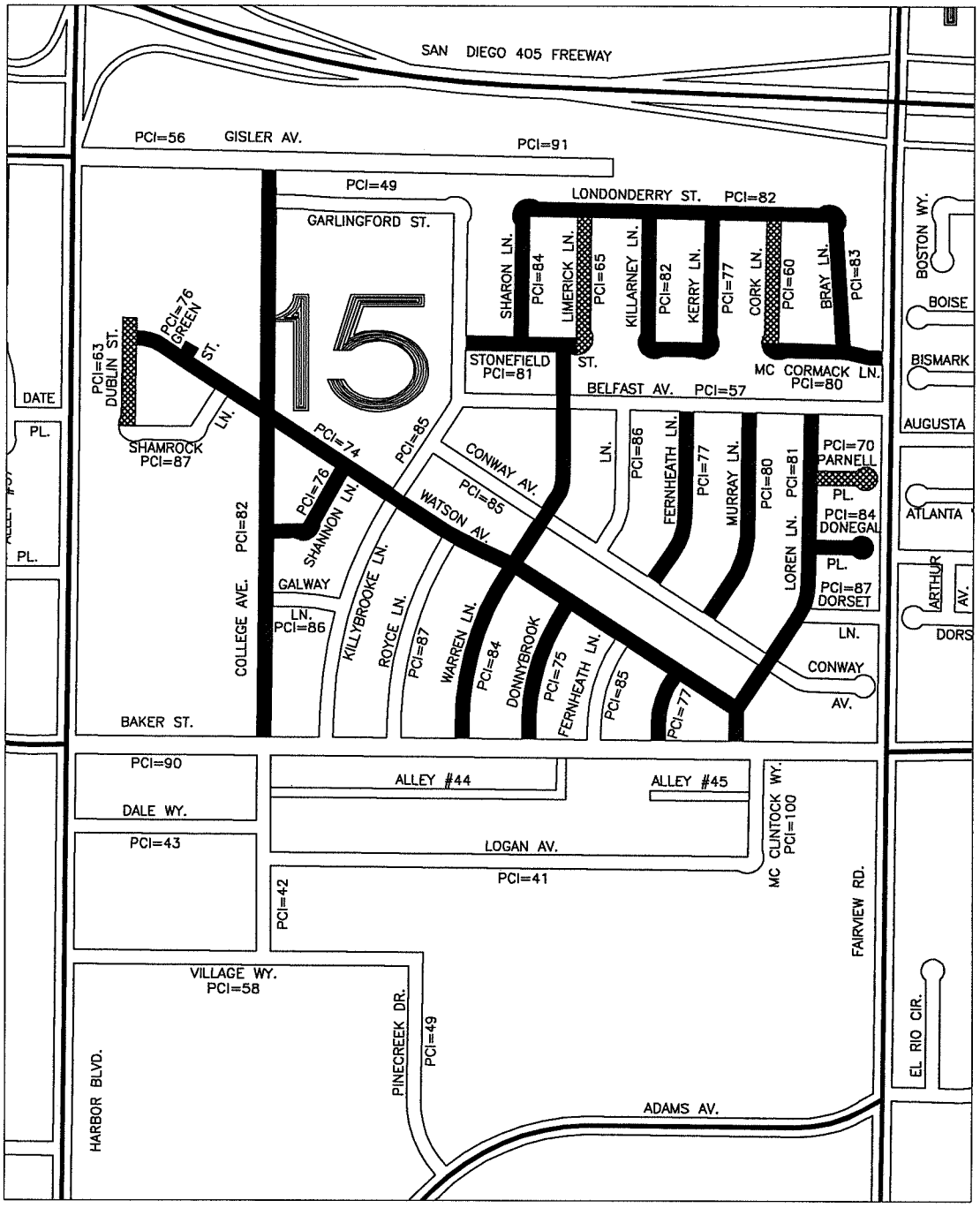

2014-2015 SLURRY SEAL PROJECT #15-06 LOCATION MAP
HALECREST NEIGHBORHOOD (ZONE #15)

COLDMILL (2" MAX) AND 1" AC LEVELING COURSE WITH SLURRY SEAL
SLURRY SEAL