City of Costa Mesa

CITY OF COSTA MESA - [Created: 1/29/2015 4:51:18 PM] [Scale: 324.89] [Page: 8.5 x 11 / Landscape]

Overview Map

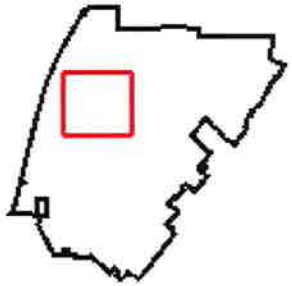

Legend

- Freeway
- Roads
- Collector
- Freeway
- Major
- Newport BLVD
- Primary
- SECONDARY
- Hydrology
- Channels
- Street Names
- Street Centerlines
- Parcel Lines
- City Boundary
- Water Ways

Map Display

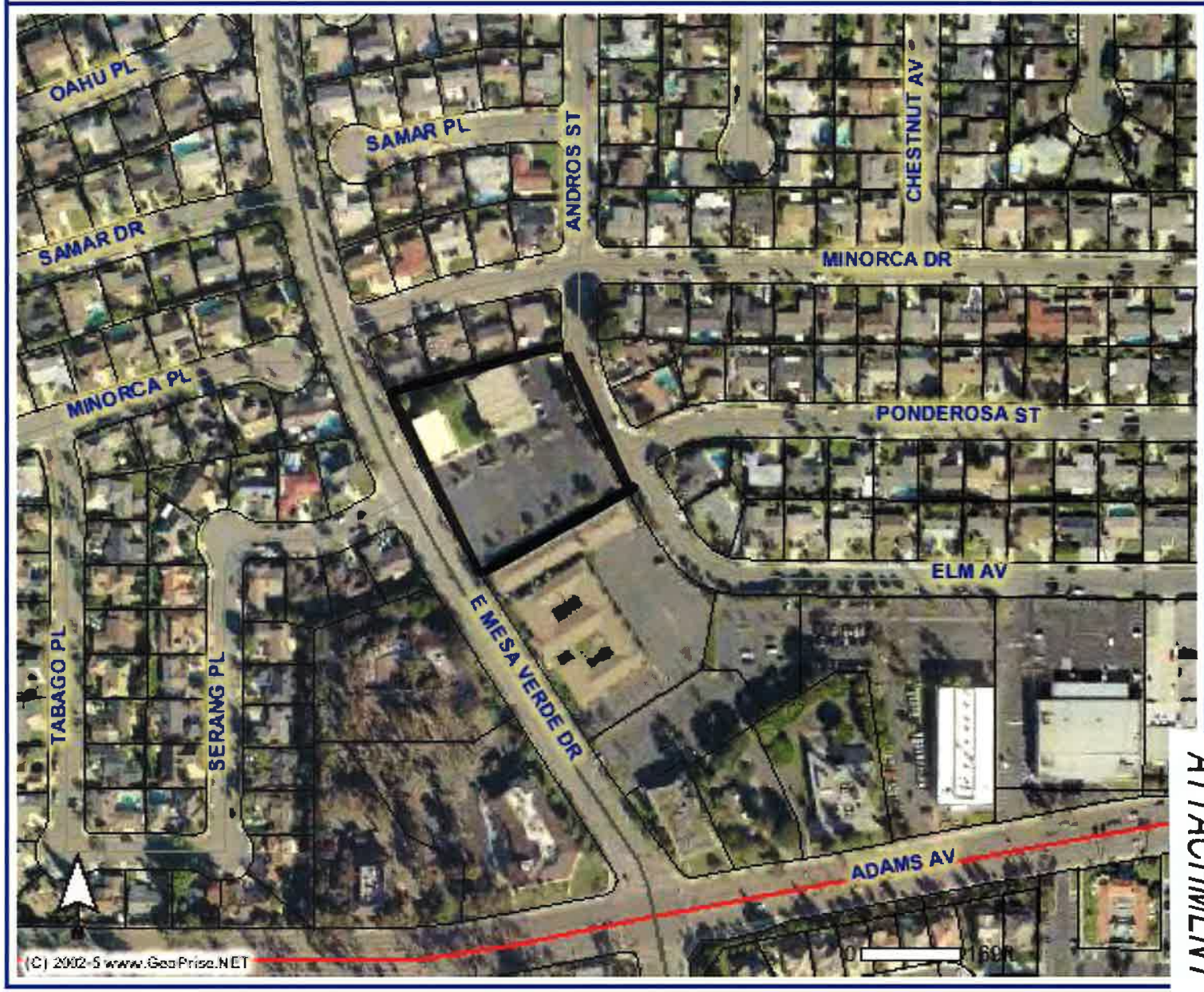

ATTACHMENT 1

-13-

(C) 2002-5 GeoPrise.net (GeoVec, Inc.) - (866)422-2505

City of Costa Mesa

CITY OF COSTA MESA - [Created: 1/29/2015 4:54:18 PM] [Scale: 324.88] [Page: 8.5 x 11 / Landscape]

Overview Map

Legend

- Freeway
- Roads
- Collector
- Freeway
- Major
- Newport BLVD
- Primary
- SECONDARY
- Hydrology
- Channels
- Street Names
- Street Centerlines
- Parcel Lines
- City Boundary
- Water Ways
- Zoning
- AP
- C1 (cont)

Map Display

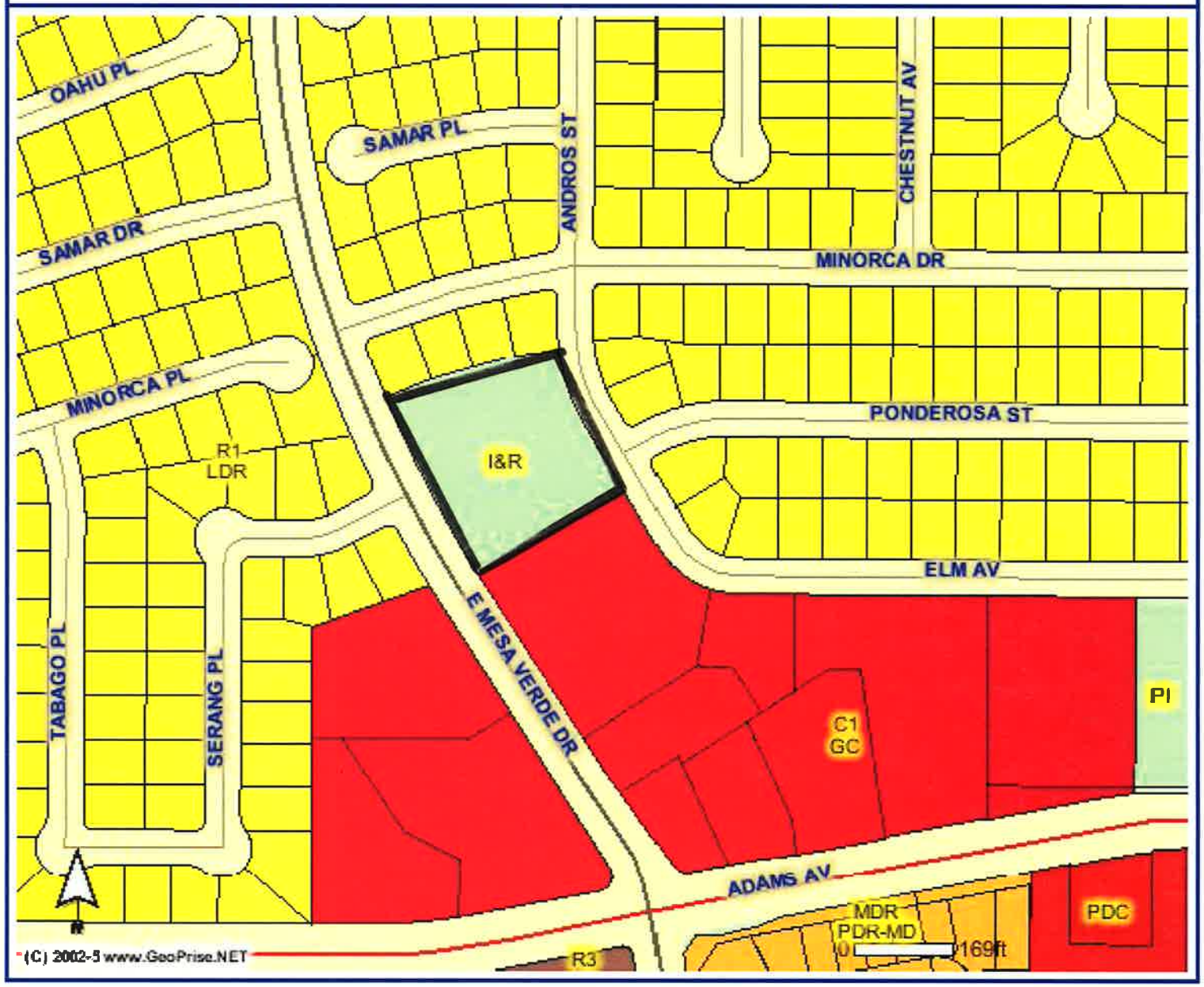

(C) 2002-5 GeoPrise.net (GeoVec, Inc.) - (866)422-2505

500' Radius Map Map
2880 Mesa Verde

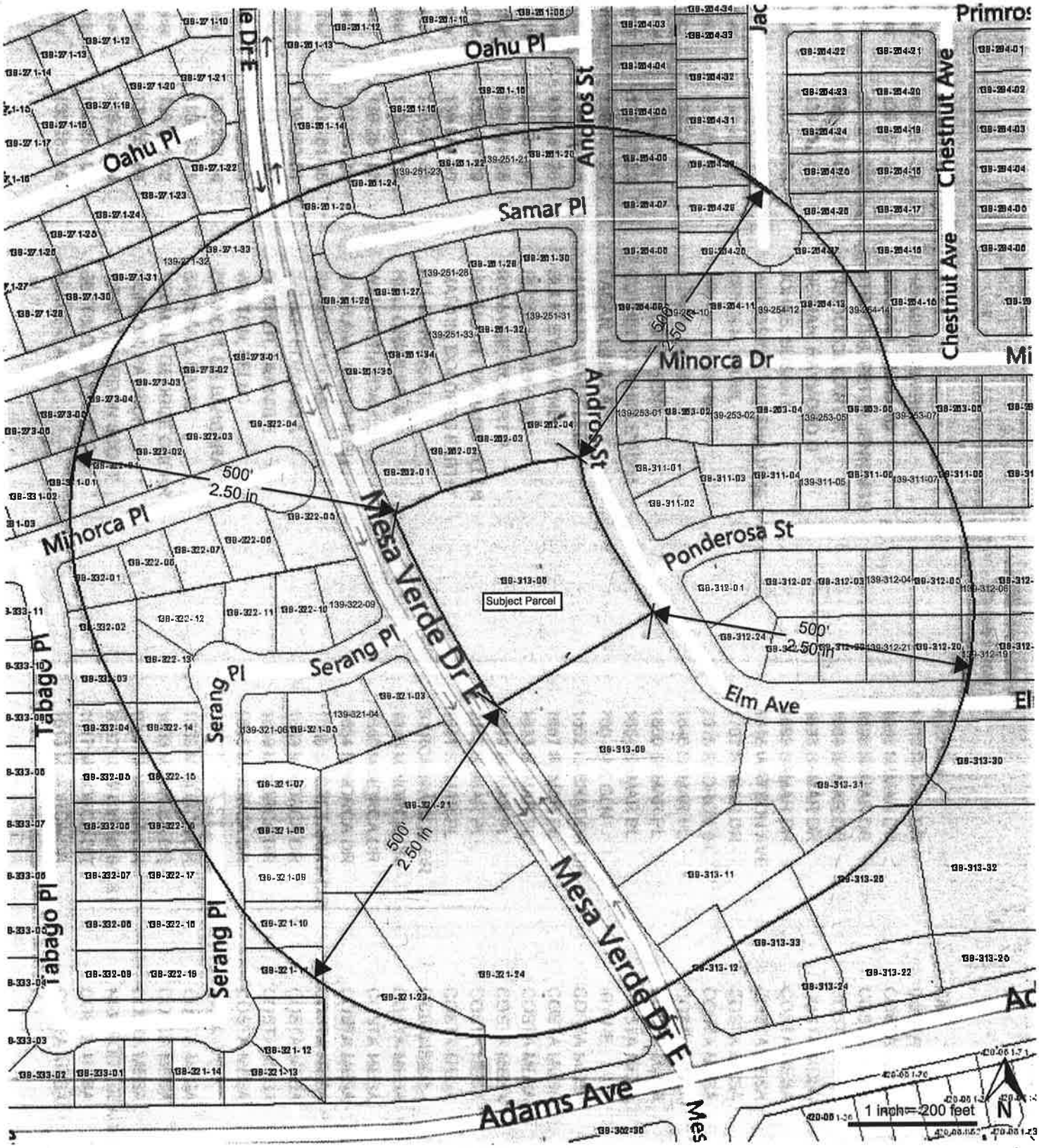

Notification Maps

NotificationMaps.com

Radius Maps Owner and Occupant Lists Mailing Services

866.752.6266 toll free
949.613.8341 fax
sales@notificationmaps.com

Mailing Address Only:
668 N Coast Hwy #401
Laguna Beach, CA 92651

www.notificationmaps.com

-15-

© 2012 Digital Map Products. All rights reserved.