ATTACHMENT 2

Location Map

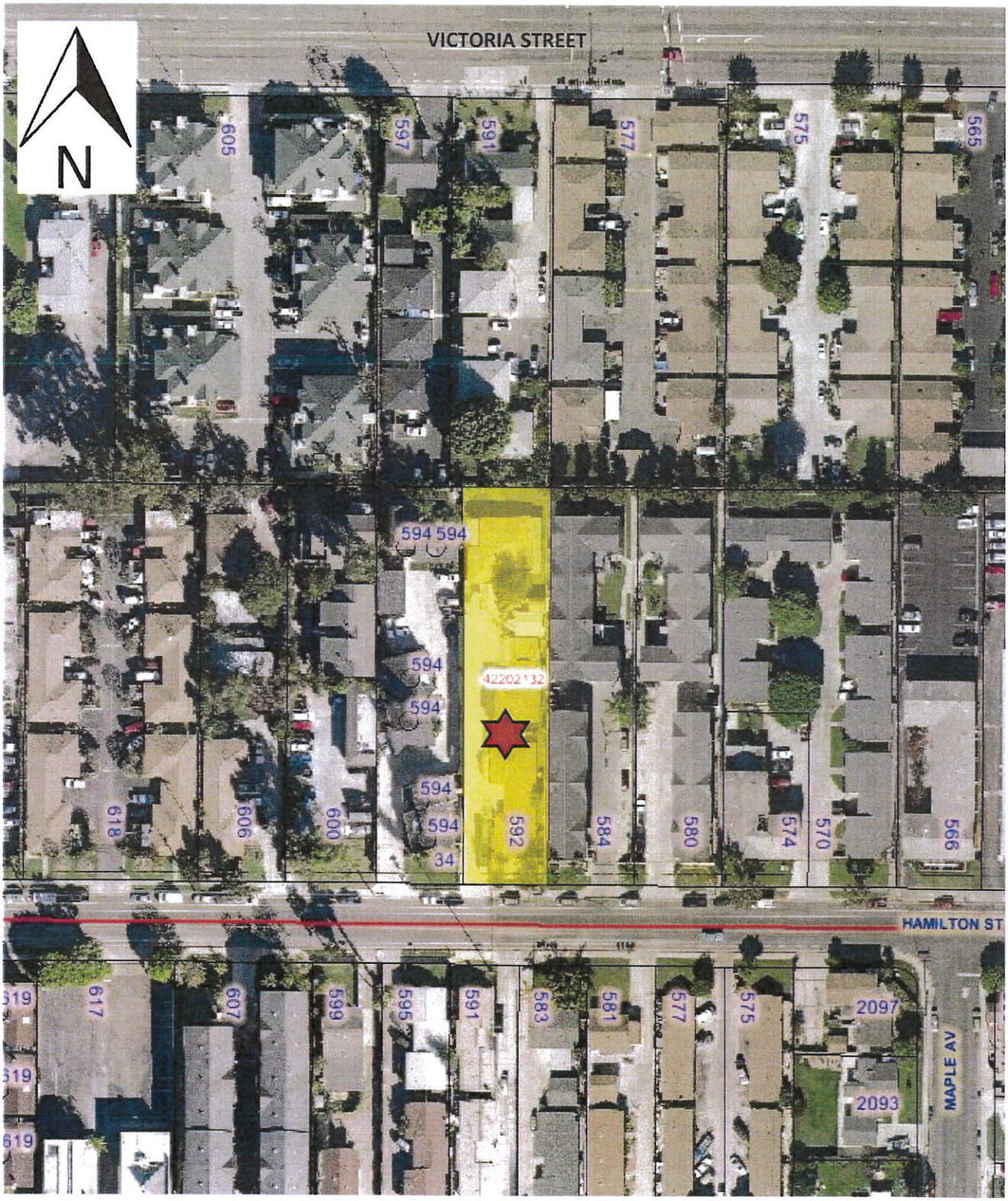

Zoning Map


N
VICTORIA STREET
605
597
591
577
575
565
R2-MD
594 594
594
42202132
594
594
594
34
618
606
600
592
584
580
574
570
566
HAMILTON ST
619
619
619
617
607
599
595
591
583
581
577
575
2097
2093
R2-HD
MAPLE AV
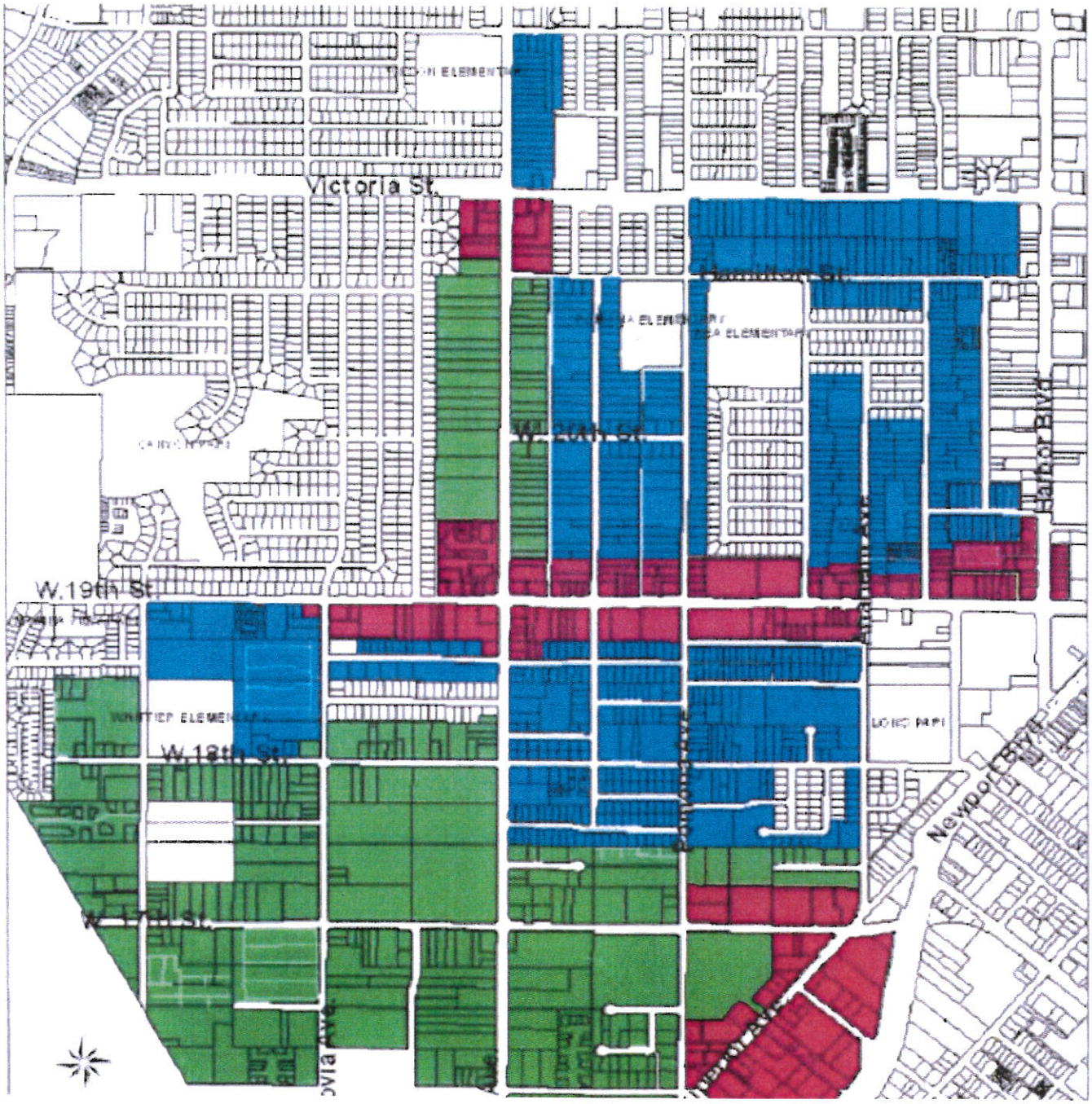
Mesa West Residential Ownership Urban Plan
(Shown in blue)