City of Costa Mesa

CITY OF COSTA MESA - [Created: 10/31/2016 8:51:49 AM] [Scale: 238.12] [Page: 8.5 x 11 / Landscape]

Overview Map

Legend

- Freeway
- Roads
- Collector
- Freeway
- Major
- Newport BLVD
- Primary
- SECONDARY
- Hydrology Channels
- Street Names
- Street Centerlines
- Parcel Lines
- City Boundary
- Water Ways

Map Display

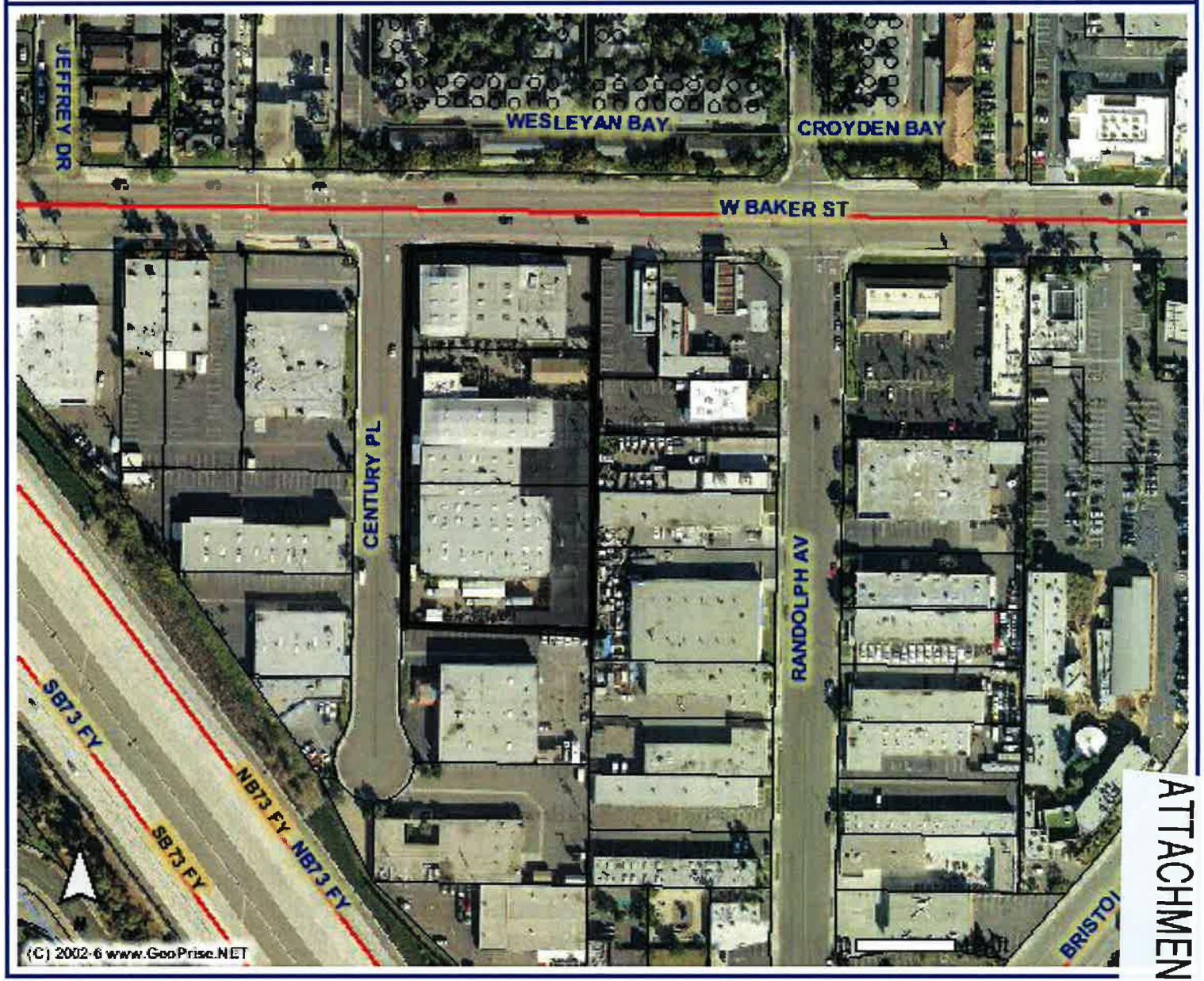

ATTACHMENT 1

(C) 2002-6 GeoPrise.net (GeoVec, Inc.) - (866)422-2505

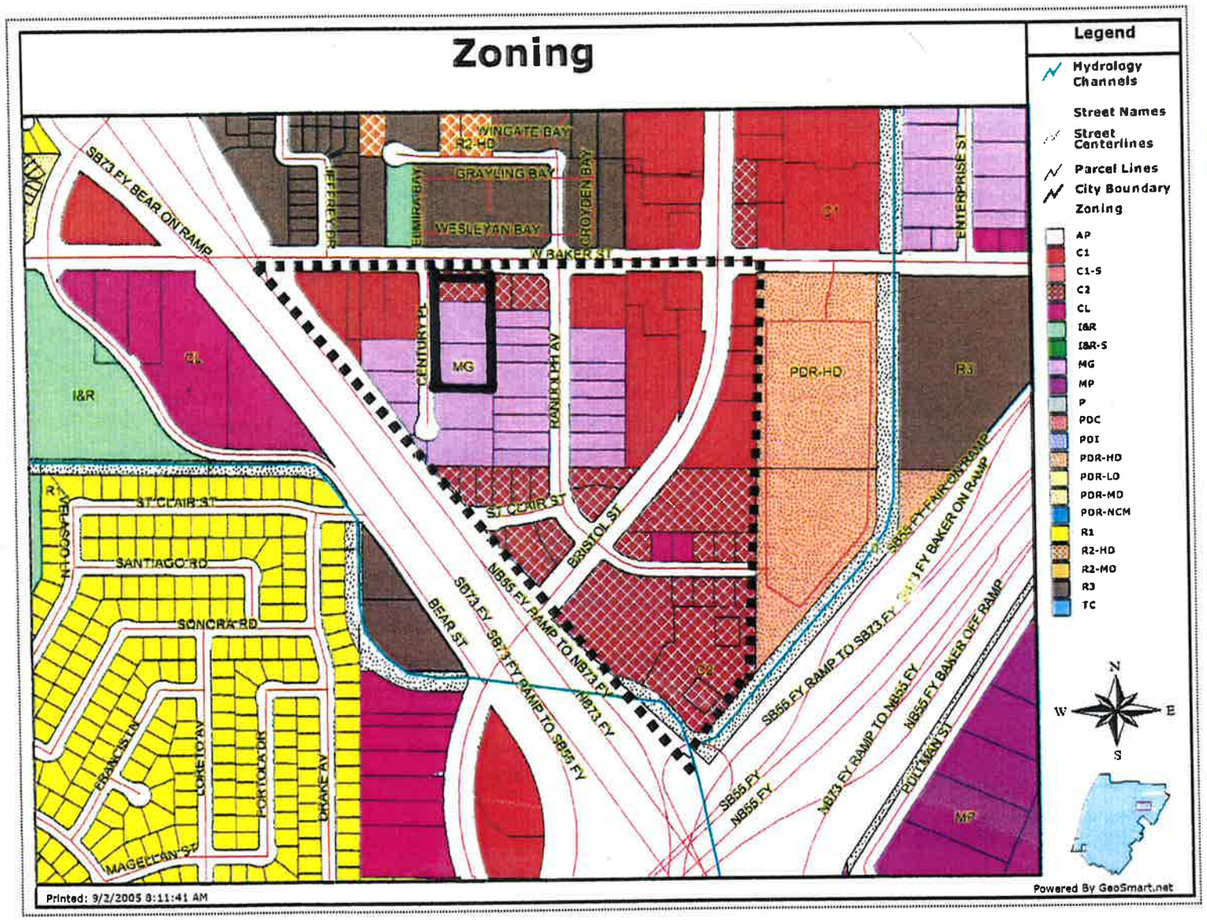

Figure 6: Zoning Districts in Urban Plan area.

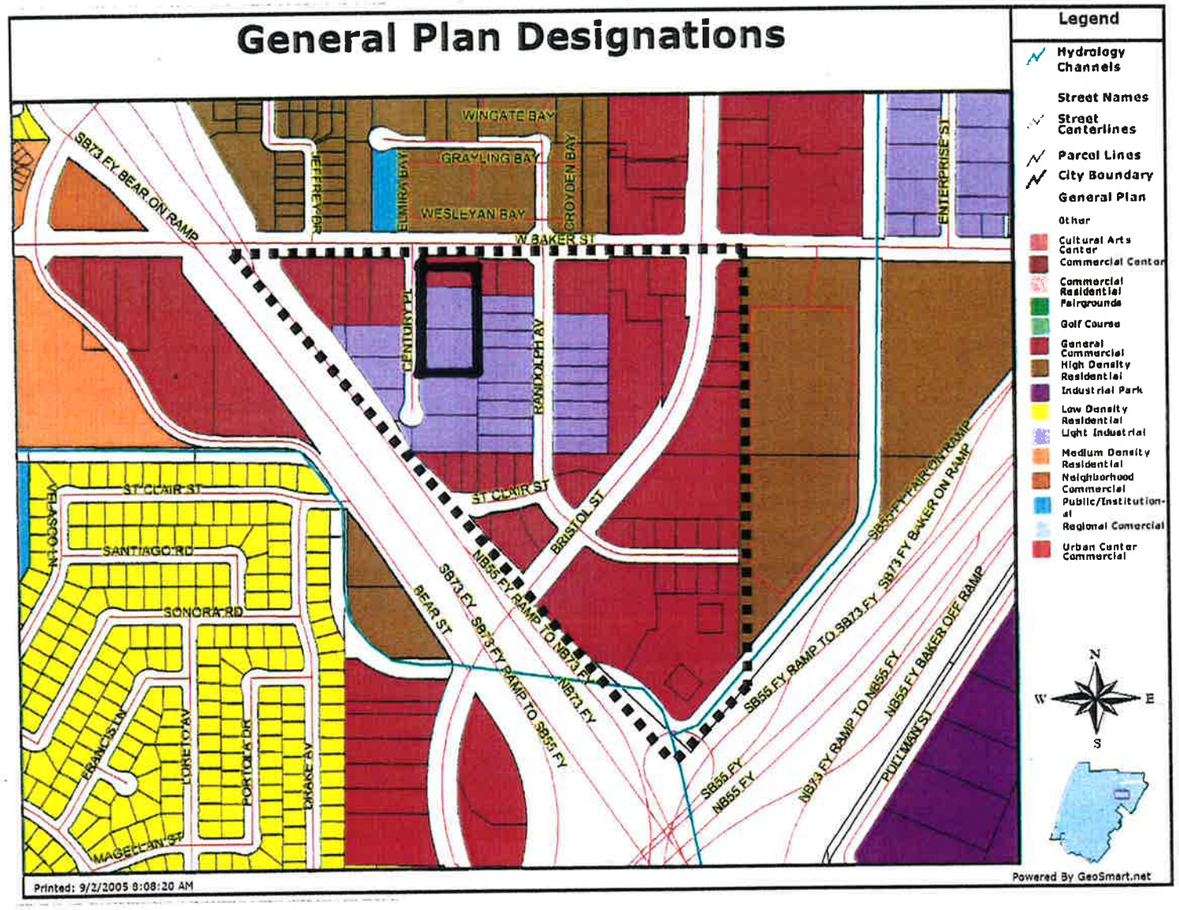

Figure 7: General Plan designations in the Urban Plan area.