FINAL REPORT

UPDATED CITYWIDE PAVEMENT MANAGEMENT PLAN OC Go

2020-2027

Submitted to:

City of Costa Mesa, CA
May 4, 2020

BUCKNAM
INFRASTRUCTURE GROUP, INC

May 4, 2020

Mr. Baltazar Mejia, P.E.
Interim City Engineer
CITY OF COSTA MESA
77 Fair Drive
Costa Mesa, CA 92626

Subject: City of Costa Mesa –OCTA Pavement Management Compliance Report 2020

Dear Baltazar:

As part of the 2020 Update of the Pavement Management Plan (PMP) for the City of Costa Mesa, *Bucknam Infrastructure Group, Inc.* is pleased to submit the PMP reporting required by the Orange County Transportation Authority (OCTA). This data/report will be submitted to OCTA as part of the City's required biennial PMP prior to June 30, 2020.

The information contained in this report was used to develop the recommended improvement program for the pavement network. The report covers the following categories:

- **Pavement Management Plan Certification**
- **Quality Assurance / Quality Control (QA/QC) Plan**
- **Pavement Management Data Files (electronic Costa Mesa.e70 file format)**
- **Pavement Management Plan that includes the following:**
  - **Average Pavement Conditions For Each Segment in the Network (PCI Report)**
    The Pavement Condition Index report shows the present condition of each street in the pavement network (MPAH and Locals). In addition, the report shows the basic geometry of each street segment.
  - **Seven-year Projected PCI Under Existing Funding Levels**
    This report identifies the projected PCI's based on the local agencies current funding programs. This report details the PCI projects for the entire network, MPAH roadways and Local streets.
  - **Seven-year Plan for Road Maintenance and Rehabilitation (Forecasted Maintenance Report)**
    The Forecasted Maintenance Report projects the street maintenance activities required for the next seven years, broken down to show maintenance levels for all streets. This includes all scheduled projects provided by the City for fiscal years 2020 through 2027.

- **Alternative Funding Levels**

  OCTA has requested two reports indicating the necessary funding to maintain the City's current weighted average PCI as well as the necessary funding to improve the weighted average PCI by one PCI point over the next seven years.

- **Backlog by Fiscal Year (re: unfunded restoration, rehabilitation and reconstruction)**

- **Percentage of total network in each of the five condition categories based on centerline mileage**

- **Local Match Reduction Reporting**

  - In order to be eligible for Local Match Reduction of 10%, the following must be submitted:
    - Measurable improvement of paved road conditions during the previous reporting period defined as an overall weighted (by area) average system improvement of one PCI point.
    - No reduction in the overall weighted (by area) average PCI in the MPAH or local street categories

      - or –
    - Have road pavement conditions, for the overall network, during the previous reporting period within the highest twenty (20%) of the scale for road pavement conditions in conformance with OCTA Ordinance No. 3, defined as a PCI of 75 or higher, otherwise defined as in "good condition".

These reports will be submitted to the City of Costa Mesa as part of the biennial Pavement Management Plan that is due prior to June 30, 2020. These reports will be packaged in a way that it will be easy for staff to review.

All comments received from the City have been incorporated in the reports that follow. All of the City's issues and needs that were brought to our attention are included in the report. It has been a pleasure working with you and the City on updating your Pavement Management Plan. We look forward to the continued success of this project and future teamwork with City staff.

Sincerely,

Bucknam Infrastructure Group, Inc.

Peter J. Bucknam
Project Manager
Infrastructure Management – GIS Services

AGENCY SUBMITTAL TABLE OF CONTENTS

I. Pavement Management Plan Certification 2

II. Executive Summary 3

III. Background – Costa Mesa PMP 4

IV. Current Pavement Conditions (PCI) 7

V. Projected Pavement Conditions (PCI) 8

VI. Alternative Funding Levels 9
- a. Maintain Existing Average Network PCI 9
- b. Improve Average Network PCI 9

VII. Current and Projected Backlog by Year of Pavement Maintenance Needs 9

VIII. Centerline Mileage 10

IX. Percentage of Network in Each of Five Condition Categories Based on Centerline Miles 10

X. Reduction in M2 Local Match 11

XI. Appendix A – Seven-Year Road Maintenance and Rehabilitation Plan Based on Current or Expected Funding Level 12

XII. Appendix B – Complete Street Listing Current Conditions 13

XIII. Appendix C – Quality Assurance / Quality Control Plan 14
- Introduction 14
- Objectives 14
- Structure of QA/QC Plan 14
- Condition Survey Procedures 15
- Accuracy Required for Data Collection 16
- Random and Systematic Re-Inspections 16
- PCI Comparison with Past Surveys 17
- Inspector Qualifications and Experience 17
- Safety Procedures 17

XIV. Appendix D – Pavement Management Data Files 18

XV. Appendix E – GIS Maps – Current Conditions 19

CITY OF COSTA MESA PAVEMENT MANAGEMENT PLAN

- part of -

COUNTYWIDE PAVEMENT MANAGEMENT PLAN GUIDELINES

(OCTA Guideline – April 2018)

Prepared by: Bucknam Infrastructure Group, Inc.
Submitted to OCTA: June 30, 2020

I. Pavement Management Plan Certification

The City of Costa Mesa, CA certifies that it has a Pavement Management Plan in conformance with the criteria stated in the Orange County Transportation Authority Ordinance No. 3. This ordinance requires that a Pavement Management Plan be in place and maintained to qualify for allocation of revenues generated from renewed Measure M (M2).

The plan was developed by Bucknam Infrastructure Group, Inc. using MicroPAVER, a pavement management system conforming to American Society for Testing and Materials (ASTM) Standard D6433, and contains, at a minimum, the following elements:

- Inventory of MPAH and Local routes reviewed and updated biennially. The last update of the inventory was completed on March, 2020 for the Arterial (MPAH) and May 2016 for the Local streets;
- Assessment of the pavement condition for all routes in the system, updated biennially. The last field review of the pavement condition was completed in March, 2020;
- Percentage of all section of pavement needing:
    - Preventive Maintenance = 23.8%;
    - Rehabilitation = 15.1%;
    - Reconstruction = 0.5%
- Budget needs for preventive maintenance, rehabilitation and/or reconstruction of deficient sections of pavement for:
    - Current biennial period $11,134,145;
    - following biennial period $13,000,000
- Funds budgeted or available for Preventive Maintenance, Rehabilitation and/or Reconstruction.
    - Current biennial period $11,134,145;
    - following biennial period $13,000,000
- Backlog by year of unfunded rehabilitation, restoration and reconstruction needs (See page 10);
- The Pavement Management Plan is consistent with countywide pavement condition assessment standards as described in the OCTA Countywide Pavement Management Plan Guidelines adopted by the OCTA Board of Directors.

*An electronic copy of the Pavement Management Plan (with MicroPAVER or StreetSaver compatible files) has been or will be submitted with the certification statement. A copy of this certification is being provided to the Orange County Transportation Authority.

Submitted by:

_____	City of Costa Mesa
Name (Print)	Jurisdiction
_____	_____
Signed	Date
Interim City Engineer	
Title	

II. EXECUTIVE SUMMARY

2020 UPDATE OF PAVEMENT MANAGEMENT PLAN (PMP)

As the City of Costa Mesa's infrastructure continues to mature Public Works priorities such as Local street maintenance and Arterial rehabilitation are key projects to City staff. With the City mostly built-out, wear and tear on the infrastructure will occur at an ever increasing rate. Pavement aging through annual weathering, dynamic and static vehicle loading, and increased usage, compounded with the increased cost of performing maintenance and rehabilitation, add to the yearly operational budget of the pavement network. System sustainability can only be achieved through proactive scheduling and the implementation of cost-efficient pavement applications.

In the upcoming years as the City continues to build upon this study through future inspections and maintenance work history, Costa Mesa pavement data will continue to provide reliable data. This will enhance the PMP through detailed Orange County Transportation Authority (OCTA) OC Go funding analysis, City specific budgetary reporting and level of service reporting.

The Costa Mesa PMP has been developed to assist City personnel by providing current data on the City's street network and to develop cost-effective maintenance strategies to maintain a desirable level of pavement performance on a network scale, while optimizing the expenditure of limited fiscal resources. The project consisted of analyzing the City's 2018 dataset for quality and usability. In doing this, we were tasked to generate an updated Capital Improvement Program report that identified recommendations and deficiencies in the current operating and maintenance efforts put forth by the City.

We surveyed all designated arterial, collector (MPAH) routes this past winter to assist the City in being compliant with OCTA – OC Go April 2018 guidelines. Additionally, we updated the City's unique Pavement Management – GIS layer that will continue to assist the City in analyzing pavement conditions and other attribute information through the use of ESRI ArcMap.

Bucknam Infrastructure Group reviewed the City's previous maintenance efforts and the current 2020-21 proposed street improvements for pertinent pavement information in order to generate a CIP report that identified recommendations and opportunities for improvement in the current operating and maintenance efforts put forth by the City. The result of these work efforts is this report.

III. BACKGROUND – COSTA MESA PMP

In late 1990, voters throughout Orange County approved a ½-cent sales tax for transportation improvements known as OC Go, formerly known as Measure M2. Funding for streets and roads are included within the sales tax and are distributed to locals agencies through both formula and a competitive method. In late 2006, the renewal of OC Go was approved by voters that would continue the ½-cent sales tax for thirty additional years, starting in 2011.

The primary goal of this report is to comply with established guidelines from OCTA to ensure that field data collection and reporting efforts performed by outside consultants or local agency staff are consistent. This is required in order that funding allocations can be reviewed and based on agency comparable pavement conditions. Specifically, our findings and recommendations provide Public Works administrators, managers and field personnel with:

* *PMP report consistent with OCTA OC Go guidelines*
* *the present condition status of the pavement network (arterial, collector, residential and industrial streets), as a whole and of any grouping or individual component within the City;*
* *a ranked list of all streets, or segments of streets, by condition within the network;*
* *rehabilitation/maintenance needs of each street segment by year;*
* *an optimized priority maintenance and rehabilitation program based on cost/benefit analysis and various levels of funding;*
* *optimum annual pavement expenditure levels for pavement maintenance for the next seven (7) years;*
* *prediction of the life-cycle performance of the City's pavement network and each individual street section; and*
* *pavement condition data and analysis presented in GIS through ESRI ArcMap*

Pavement is a dynamic structure where deterioration is constantly occurring; thus the pavement management system needs to be updated on a regular basis to reflect these changes in pavement conditions, pavement maintenance histories, and maintenance strategies based upon budgetary constraints. In our approach to develop the City's forecasted maintenance recommendations we worked with Costa Mesa Public Works/Engineering staff in identifying unit costs for all maintenance practices used on an annual basis. Currently, based upon the City's maintenance practices and their associated unit costs, the total replacement value of the Costa Mesa pavement network is $380,458,300. This value clearly indicates that the City's pavement network is the most valuable and essential asset to Costa Mesa. The City's use of slurry seal, AC Overlay and R&R practices are typically applied at a five year, ten year and 25 year frequency respectively. These frequencies are typical but the City may see increases in deterioration rates due to environmental, load and high average daily traffic (ADT) volumes. For example, high ADT volumes along one of Costa Mesa's arterial streets will increase deterioration rates for a previously applied AC Overlay compared to a small local street. These deterioration rates are monitored through frequent inspections and functional class deterioration analysis within the City's PMP database.

FINDINGS AND RECOMMENDATIONS

Through our assessment of historical maintenance performed within the City and through our discussions with City staff the conditional data found across the network clearly shows that the City has applied strong, preventative maintenance strategies over the past decade. Pavement management involves frequent preventative maintenance; as pavement deteriorates through heavy traffic impacts, weathering and time, preventative maintenances (such as slurry seal, stop gap, etc.) have limited benefits. More aggressive maintenance applications have to be used.

Our study has shown that key overlay projects will be needed over the next seven years to maintain the network's high level of condition. Currently, the City's two major streets networks (Local & Arterial) hold high weighted PCI values; it is our recommendation that a proactive, common sense overlay program and a continued slurry seal program be scheduled over the next several fiscal years. This will ensure that the citywide weighted PCI will sustain itself and allow for routine slurry seal maintenance to continue.

We have found and recommend the following detailed items which should be reviewed and considered for a proactive approach to the future management of the PMP:

ARTERIAL / COLLECTOR (MPAH) FINDINGS AND RECOMMENDATIONS

The actual workload requirements identified indicate that the Arterial (MPAH) street network is currently in "good" condition. To maintain this condition, it is critical that preventive maintenance and overlay activities are funded at the levels identified on page 10 to maintain a "good" network weighted average PCI value. Our MPAH findings for conditional data and recommendations for revenue expenditures are shown below:

- The MPAH network has a weighted PCI of 82.4
- The MPAH network consists of 74.6 centerline miles and 16,647,611 SF of pavement;
- Currently, 30% of the MPAH network (22.1 centerline miles) qualify for slurry seal/stop gap maintenance; 19% of the Arterial network (13.8 centerline miles) qualify for rehabilitation/reconstruction maintenance;
- At a minimum, MPAH maintenance projects should focus on the maintaining the current PCI above a weighted average of 82 over the next 7 years;
- Develop a proactive fiscal and planned approach to identify MPAH overlay projects based on the deterioration modeling within MicroPAVER;
    - Maintain the MPAH revenues at the $4,457,600/yr level for the term of the CIP to generate the projects identified on page 9;
    - Demonstrated budget shown in page 9 is ample increase the MPAH weighted PCI of 82.4 to 85.7 after seven years, additionally, the citywide deferred backlog decreases from a level of $31.0 million to $12.6 million after seven years; and

- Perform pavement inspections on the MPAH network every two years to continue the City's solid planning model within MicroPAVER to track PCI deterioration; also follows new OCTA guidelines for Measure M2.

LOCAL FINDINGS AND RECOMMENDATIONS

The actual workload requirements identified indicate that the Local street network is currently in "very good" condition. To maintain this condition, it is critical that preventive maintenance and overlay activities are funded at the levels identified on page 10 to maintain a "very good" network weighted average PCI value. Our Local network findings for conditional data and recommendations for revenue expenditures are shown below:

- The Local network has a weighted PCI of 87.6;

- The Local network consists of 157.7 centerline miles and 31,648,500 SF of pavement;

- Currently, 29% of the Local network (45.3 centerline miles) qualifies for slurry seal/stop gap maintenance; 7% of the Local network (10.5 centerline miles) qualify for rehabilitation/reconstruction maintenance;

- At a minimum, Local maintenance projects should focus on the maintaining the current PCI above a weighted average of 85 over the next 7 years;

- Develop a proactive fiscal and planned approach to identify arterial overlay projects based on the deterioration modeling within MicroPAVER;

    - Maintain the Local revenues at the $1,864,000 Million/yr level for the term of the CIP to generate the projects identified on page 9; and

    - Demonstrated budget shown in page 9 is ample sustain the Local weighted PCI at 87 to after seven years, additionally, the citywide deferred backlog decreases from a level of $31.0 million to $12.6 million after seven years; and

- Perform pavement inspections on the Local network every two years to continue the City's solid planning model within MicroPAVER to track PCI deterioration; also follows new OCTA guidelines for Measure M2.

IV. CURRENT PAVEMENT CONDITIONS (PCI)

Rank	Fiscal Year						
	2010	2012	2014	2015	2016	2017	2019
MPAH	81.4	83.4	85.5	85.1	85.1	85.5	82.4
Local	75.5	78.7	87.0	86.1	85.5	85.8	87.6
Citywide	77.6	79.7	86.4	85.6	85.4	85.7	85.8

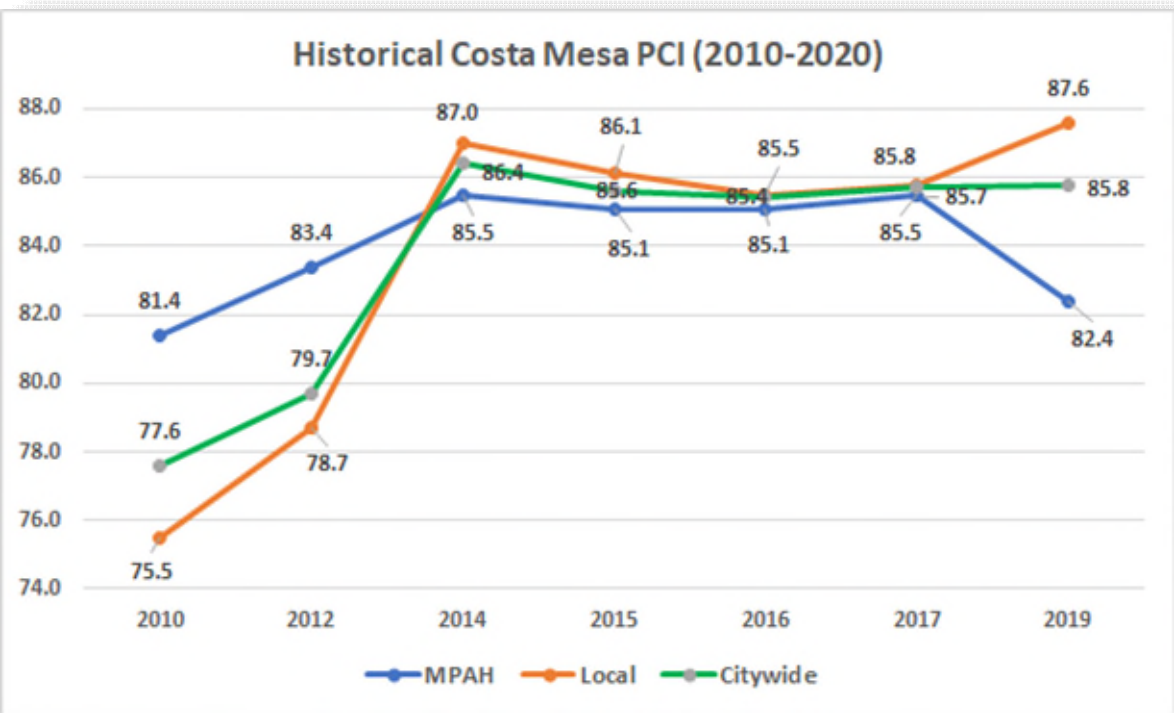

Condition	PCI Range	MPAH	Locals	Total Mi.	% of Network
Very Good	(86-100)	38.7	101.9	140.6	60.4%
Good	(75-85)	15.1	40.3	55.4	23.8%
Fair	(60-74)	15.8	11.8	27.6	11.9%
Poor	(41-59)	4.9	2.6	7.5	3.2%
Very Poor	(0-40)	0.1	1.1	1.2	0.5%
		74.6	157.7	232.3	

V. PROJECTED PAVEMENT CONDITIONS (PCI)

Fiscal Year	Current Funding	Entire Network	MPAH	Local
Today	~	85.8	82.4	87.6
2020-21	$5,434,100	86.4	84.1	88.3
2021-22	$5,700,000	85.4	83.4	87.1
2022-23	$6,500,000	85.4	84.0	86.6
2023-24	$6,500,000	86.2	87.5	86.0
2024-25	$7,000,000	86.9	87.9	86.5
2025-26	$7,000,000	88.0	88.6	87.0
2026-27	$7,000,000	87.3	88.7	86.5
Total	$45,134,100			

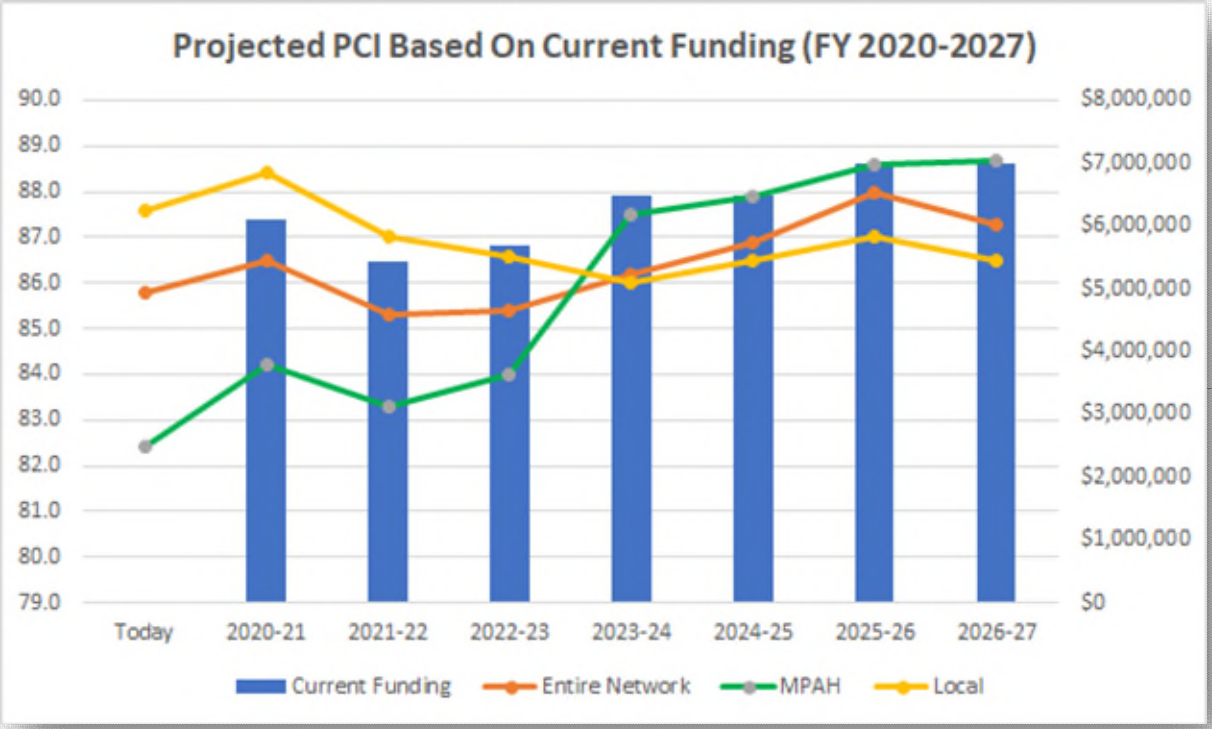

VI. ALTERNATIVE FUNDING LEVELS

Maintain Existing Average Network PCI

Fiscal Year	Maintain PCI Funding	Entire Network	MPAH	Local
Today	~	85.8	82.4	87.6
2020-21	$5,434,100	86.4	84.1	88.3
2021-22	$5,700,000	85.4	83.4	87.1
2022-23	$6,500,000	85.4	84.0	86.6
2023-24	$6,500,000	86.2	87.5	86.0
2024-25	$5,418,900	85.4	86.4	85.0
2025-26	$3,344,600	86.5	87.1	85.5
2026-27	$3,122,200	85.8	87.2	85.0
Total	$36,019,800			

Improve Average Network PCI

Fiscal Year	Increase PCI Funding	Entire Network	MPAH	Local
Today	~	85.8	82.4	87.6
2020-21	$5,434,100	86.4	84.1	88.3
2021-22	$5,700,000	85.4	83.4	87.1
2022-23	$6,500,000	85.4	84.0	86.6
2023-24	$6,500,000	86.2	87.5	86.0
2024-25	$7,000,000	86.9	87.9	86.5
2025-26	$7,000,000	88.0	88.6	87.0
2026-27	$7,000,000	87.3	88.7	86.5
Total	$45,134,100			

* City's Actual Funding budget satifies the Increase PCI Budget (PCI results are then identical)

VII. CURRENT AND PROJECTED BACKLOG BY YEAR OF PAVEMENT MAINTENANCE NEEDS

DEFERRED MAINTENANCE

Delaying repairs on streets where pavement conditions indicate a need generates deferred maintenance or "backlog". Deferred maintenance is work that is postponed to a future budget cycle, or until funds are available. As maintenance is deferred, the opportunity to apply preventive, life extending pavement treatments is forfeited and the ultimate cost of rehabilitation multiplies (i.e. slurry seal costs to overlay costs). By using the City's pavement maintenance applications and their associated unit costs, when a budgetary model is exercised within the PMP software the amount of deferred maintenance is calculated. Based upon the available budget applied to the model, deferred maintenance will increase or decrease.

As maintenance is deferred, the opportunity to apply life extending preventive pavement applications is lost and the ultimate cost of rehabilitation multiples.

Plan Year	Actual Funding Backlog	Maintain PCI Backlog	Increase PCI Backlog *
Current	$31,015,600	$31,015,600	$31,015,600
2020-21	$30,161,500	$29,533,700	$30,161,500
2021-22	$26,559,800	$26,413,200	$26,559,800
2022-23	$20,416,900	$20,411,800	$20,416,900
2023-24	$13,411,800	$15,005,900	$13,411,800
2024-25	$6,700,515	$10,115,600	$6,700,515
2025-26	$12,511,300	$16,313,700	$12,511,300
2026-27	$12,687,400	$19,211,200	$12,687,400

* City's Actual Funding budget satifies the Increase PCI Budget (Backlog results are then identical)

In the case of Costa Mesa, the City's current funding budgets through FY 2026-27 will continue to decrease the amount of deferred maintenance on the network to a $12 million level by FY 2027.

VIII. CENTERLINE MILEAGE

Rank	PCI	Mi.	SF
MPAH	82.4	74.6	16,647,611
Local	87.6	157.7	31,648,500
Citywide	85.8	232.3	48,296,111

IX. PERCENTAGE OF NETWORK IN EACH OF FIVE CONDITION CATEGORIES BASED ON CENTERLINE MILES

Condition	PCI Range	Network	Percent Area of Total Pavement	Area of Pavement (SF)	Percent Centerline Mi. of Network	Centerline Mileage of Network
Very Good	(86-100)	MPAH	18.1%	8,742,710	16.7%	38.7
		Local	42.3%	20,445,656	43.9%	101.9
Good	(75-85)	MPAH	6.9%	3,336,521	6.5%	15.1
		Local	16.9%	8,141,715	17.3%	40.3
Fair	(60-74)	MPAH	7.4%	3,562,876	6.8%	15.8
		Local	4.8%	2,329,881	5.1%	11.8
Poor	(41-59)	MPAH	2.0%	986,804	2.1%	4.9
		Local	1.1%	515,908	1.1%	2.6
Very Poor	(0-40)	MPAH	0.0%	18,700	0.0%	0.1
		Local	0.4%	215,340	0.5%	1.1

X. REDUCTION IN M2 LOCAL MATCH

A local agency match reduction of 10% of the eligible cost for projects submitted for consideration of funding through the M2 Comprehensive Transportation Funding Programs (CTFP) call for projects is available if the local agency either:

a. Shows measurable improvement of paved road conditions during the previous reporting period defined as an overall weighted (by area) average system improvement of one Pavement Condition Index (PCI) point with no reduction in the overall weighted (by area) average PCI in the Master Plan of Arterial Highways (MPAH) or local categories:

or

b. Have road pavement conditions during the previous reporting period, within the highest 20% of the scale for road pavement conditions in conformance with OCTA Ordinance No. 3, defined as a PCI of 75 or higher, otherwise defined as in "good condition".

Road conditions found through our 2020 PMP management study shows that the City is eligible for Local Match Reduction based on the current network weighted PCI of 85.8. Additionally, the City of Costa Mesa has demonstrated with the enclosed budget projection (page 8) that the City's weighted average PCI (by area) remains above a PCI of 75 after the seven year program.

XI. APPENDIX A – SEVEN YEAR ROAD MAINTENANCE AND REHABILITATION PLAN BASED ON CURRENT OR EXPECTED FUNDING LEVEL

City of Costa Mesa, CA

Forecasted Maintenance Report - FY 2020-2027

FY	Branch ID	Sec ID	Name	From	To	Zone	Lanes	Type	Rank	MPAH	L	W	Area	PCI	Maint. Type	Total $
		MPAH (Arterials / Collectors)														
2020-21	Bear	10990	Bear St	Baker St	On/Off Ramps SR-73 SB	13	2	AC	A	MAJOR	400	40	16,000	89	Type II Slurry	$41,280
2020-21	Bear	10991	Bear St	On/Off Ramps SR-73 SB	Baker St	16	2	AC	A	MAJOR	400	40	16,000	86	Type II Slurry	$41,280
2020-21	Bear	10997	Bear St	Yukon/Paularino Ave	S'ly Edge of Bridge over I-405	13	3	AC	A	MAJOR	1,500	40	60,000	81	Type II Slurry	$154,800
2020-21	Bristol	830	Bristol St	Santa Ana Ave	Newport Blvd (NB)	29	3	AC	A	MAJOR	2,250	47	105,750	81	Type II Slurry	$272,835
2020-21	Bristol	831	Bristol St	Newport Blvd (NB)	Santa Ana Ave	29	3	AC	A	MAJOR	2,250	47	105,750	85	Type II Slurry	$272,835
2020-21	Bristol	840	Bristol St	300' s/o Bear St	SB Newport Blvd On Ramp	20	3	AC	A	MAJOR	680	42	30,849	83	Type II Slurry	$79,590
2020-21	Bristol	841	Bristol St	SB Newport Blvd On Ramp	300' s/o Bear St		3	AAC	A	MAJOR	645	38	24,565	83	Type II Slurry	$63,378
2020-21	Bristol	844	Bristol St	300' s/o Bear St	Randolph Ave	12	3	AC	A	MAJOR	1,025	47	48,175	75	AC Overlay	$268,335
2020-21	Bristol	855	Bristol St	Randolph Ave	300' s/o Bear St		3	AC	A	MAJOR	1,025	47	48,175	69	AC Overlay	$268,335
2020-21	Fairview	515	Fairview Rd	Arlington Dr	Adams Ave	10	3	AC	A	MAJOR	2,603	35	88,905	67	AC Overlay	$495,201
2020-21	Fairview	516	Fairview Rd	Adams Ave	Arlington Dr	10	3	AC	A	MAJOR	2,603	35	88,905	73	AC Overlay	$495,201
2020-21	Fairview	520	Fairview Rd	Adams Ave	Paularino Channel	15	3	AC	A	MAJOR	570	40	22,800	68	AC Overlay	$126,996
2020-21	Fairview	521	Fairview Rd	Paularino Channel	Adams Ave	15	3	AC	A	MAJOR	570	40	22,800	66	AC Overlay	$126,996
2020-21	Fairview	525	Fairview Rd	Paularino Channel	Baker St	15	3	AC	A	MAJOR	930	35	32,550	71	AC Overlay	$181,304
2020-21	Fairview	526	Fairview Rd	Baker St	Paularino Channel	15	3	AC	A	MAJOR	930	35	32,550	77	AC Overlay	$181,304
2020-21	Fairview	530	Fairview Rd	Baker St	S'ly edge of Bridge over I-405	15	3	AC	A	MAJOR	2,665	35	93,275	65	AC Overlay	$519,542
2020-21	Fairview	531	Fairview Rd	S'ly edge of Bridge over I-405	Baker St	15	3	AC	A	MAJOR	2,665	35	89,475	65	AC Overlay	$498,376
																$4,087,586
2021-22	Fairview	490	Fairview Rd	Wilson St	Fair Dr	24	3	AC	A	MAJOR	2,760	35	95,220	58	ARHM	$464,674
2021-22	Fairview	491	Fairview Rd	Fair Dr	Wilson St	24	3	AAC	A	MAJOR	2,760	35	94,120	65	ARHM	$459,306
2021-22	Fairview	500	Fairview Rd	Fair Dr	Merrimac Way	10	3	AC	A	MAJOR	1,300	35	43,750	72	ARHM	$213,500
2021-22	Fairview	501	Fairview Rd	Merrimac Way	Fair Dr	10	3	AC	A	MAJOR	1,300	35	44,850	67	ARHM	$218,868
2021-22	Fairview	510	Fairview Rd	Merrimac Way	Arlington Dr	10	3	AC	A	MAJOR	510	35	17,595	75	ARHM	$85,864
2021-22	Fairview	511	Fairview Rd	Arlington Dr	Merrimac Way	10	3	AC	A	MAJOR	510	35	17,595	73	ARHM	$85,864
2021-22	Harbor	370	Harbor Blvd	South Coast Dr	Sunflower Ave	30	3	AC	A	MAJOR	1,460	40	58,400	81	Type II Slurry	$155,344
2021-22	Harbor	371	Harbor Blvd	Sunflower Ave	South Coast Dr	30	3	AC	A	MAJOR	1,460	40	58,400	74	Type II Slurry	$155,344
2021-22	Harbor	380	Harbor Blvd	Sunflower Ave	MacArthur Ave	30	3	AC	A	MAJOR	2,315	40	92,600	85	Type II Slurry	$246,316
2021-22	Harbor	381	Harbor Blvd	MacArthur Ave	Sunflower Ave	30	3	AC	A	MAJOR	2,315	40	92,600	88	Type II Slurry	$246,316
2021-22	Main	11760	Main St	CL SR-55	Sunflower Ave	28	6	AC	A	MAJOR	780	70	54,600	69	Type II Slurry	$145,236
2021-22	Merrimac	7290	Merrimac Way	Harbor Blvd	Fairview Rd	10	2	AC	P	PRIMARY	2,580	29	74,820	52	ARHM	$365,122
2021-22	Merrimac	7291	Merrimac Way	Fairview Rd	Harbor Blvd	10	2	AC	P	PRIMARY	2,580	29	74,820	56	ARHM	$365,122
2021-22	Placentia	133	Placentia Ave	Fairview Park	Fairview Channel		4	AC	P	PRIMARY	1,510	60	90,600	63	ARHM	$442,128
2021-22	Placentia	134	Placentia Ave	Fairview Channel	Tern Cir	11	4	AC	P	PRIMARY	1,091	60	65,460	60	Type II Slurry	$174,124
2021-22	Placentia	135	Placentia Ave	Tern Cir	Adams Ave	11	4	AC	P	PRIMARY	790	60	47,400	72	Type II Slurry	$126,084
2021-22	Placentia	70	Placentia Ave	Production Pl (s/o 16th St)	17th St	7	4	AAC	P	PRIMARY	1,660	60	98,000	70	Type II Slurry	$260,680
2021-22	Placentia	80	Placentia Ave	17th St	18th St	7	4	AAC	P	PRIMARY	1,320	60	76,800	76	Type II Slurry	$204,288
																$4,414,177
2022-23	17th	2860	17th St	W'ly End	Monrovia Ave	6	2	AC	S	SECONDARY	1,670	36	60,120	90	Type II Slurry	$164,729
2022-23	17th	2870	17th St	Monrovia Ave	Placentia Ave	6	2	AC	S	SECONDARY	1,320	36	47,520	81	Type II Slurry	$130,205
2022-23	17th	2880	17th St	Placentia Ave	Pomona Ave	7	2	AC	P	PRIMARY	1,310	36	47,160	93	Type II Slurry	$129,218
2022-23	17th	2895	17th St	615' e/o Pomona Ave	Superior Ave	7	4	AC	P	PRIMARY	600	54	32,400	63	ARHM	$162,972
2022-23	17th	2900	17th St	Superior Ave	Newport Blvd	8	4	AC	P	PRIMARY	452	47	21,244	68	ARHM	$106,857
2022-23	17th	2901	17th St	Newport Blvd	Superior Ave	8	3	AC	P	PRIMARY	452	47	21,244	67	ARHM	$106,857
2022-23	17th	2980	17th St	Newport Blvd	200' w/o Fullerton Ave	8	3	AAC	A	MAJOR	425	44	18,700	40	ARHM	$94,061
2022-23	17th	2981	17th St	200' w/o Fullerton Ave	Newport Blvd	8	3	AAC	A	MAJOR	425	44	18,700	53	ARHM	$94,061
2022-23	17th	3000	17th St	Orange Ave	Santa Ana Ave	8	4	AC	A	MAJOR	1,455	61	88,755	85	Type II Slurry	$243,189
2022-23	Adams	580	Adams Ave	Begin of Bridge at River	Placentia Ave	22	6	AC	A	MAJOR	2,685	40	107,400	51	ARHM	$540,222
2022-23	Adams	581	Adams Ave	Placentia Ave	Begin of Bridge at River	22	3	AC	A	MAJOR	2,685	40	107,400	55	ARHM	$540,222
2022-23	Adams	590	Adams Ave	Placentia Ave	Mesa Verde Dr East	21	6	AC	A	MAJOR	3,125	40	125,000	54	ARHM	$628,750
2022-23	Adams	591	Adams Ave	Mesa Verde Dr East	Placentia Ave	21	2	AAC	A	MAJOR	3,125	40	125,000	59	ARHM	$628,750
2022-23	Adams	600	Adams Ave	Mesa Verde Dr East	Royal Palm Dr	21	3	AC	A	MAJOR	1,000	40	40,000	58	ARHM	$201,200
2022-23	Adams	601	Adams Ave	Royal Palm Dr	Mesa Verde Dr East	21	3	AAC	A	MAJOR	1,000	40	40,000	51	ARHM	$201,200
2022-23	Wilson	5800	Wilson St	Placentia Ave	Raleigh Ave	19	2	AC	S	SECONDARY	830	36	29,880	60	ARHM	$150,296
2022-23	Wilson	5810	Wilson St	Raleigh Ave	Pomona Ave	19	2	AC	S	SECONDARY	492	36	17,712	53	ARHM	$89,091
2022-23	Wilson	5820	Wilson St	Pomona Ave	Fountain Way E	19	2	AC	S	SECONDARY	1,322	36	47,592	53	ARHM	$239,388
2022-23	Wilson	5830	Wilson St	Fountain Way E	Harbor Blvd	19	2	AC	S	SECONDARY	1,638	46	75,184	87	ARHM	$378,177

City of Costa Mesa, CA

Forecasted Maintenance Report - FY 2020-2027

FY	Branch ID	Sec ID	Name	From	To	Zone	Lanes	Type	Rank	MPAH	L	W	Area	PCI	Maint. Type	Total $
2022-23	Wilson	5840	Wilson St	Harbor Blvd	College Ave	24	4	AC	S	SECONDARY	885	61	53,720	64	ARHM	$270,209
2022-23	Wilson	5850	Wilson St	College Ave	Fairview Rd	24	2	AC	S	SECONDARY	2,620	36	94,320	62	ARHM	$474,430
																$5,574,084
2023-24	19th	3425	19th St	W'ly City Limits	Parkcrest Dr	6	1	AC	P	PRIMARY	360	42	15,120	91	Type II Slurry	$42,638
2023-24	19th	3430	19th St	Parkcrest Dr	Monrovia Ave	1	2	AC	P	PRIMARY	1,710	46	78,660	86	Type II Slurry	$221,821
2023-24	19th	3440	19th St	Monrovia Ave	Placentia Ave	1	2	AC	P	PRIMARY	1,320	46	60,720	85	Type II Slurry	$171,230
2023-24	19th	3450	19th St	Placentia Ave	Pomona Ave	2	2	AC	P	PRIMARY	1,325	36	34,450	85	Type II Slurry	$97,149
2023-24	19th	4160	19th St	Orange Ave	Santa Ana Ave	8	2	AC	C	COLLECTOR	1,320	36	47,520	92	Type II Slurry	$134,006
2023-24	22nd	475	22nd St	Santa Ana Ave	Tustin Ave		2	AC	C	COLLECTOR	1,321	36	47,556	61	ARHM	$246,340
2023-24	Baker	650	Baker St	Harbor Blvd	800' e/o Fairview Rd	21	4	AC	P	PRIMARY	4,300	60	258,000	87	Type II Slurry	$727,560
2023-24	Baker	690	Baker St	Bristol St	Newport Blvd (NB)	12	2	AC	A	MAJOR	2,150	40	86,000	88	Type II Slurry	$242,520
2023-24	Baker	691	Baker St	Newport Blvd (NB)	Bristol St	13	2	AC	A	MAJOR	2,150	40	86,000	86	Type II Slurry	$242,520
2023-24	Bear	10998	Bear St	S'ly Edge of Bridge over I-405	Yukon/Paularino Ave		3	AC	A	MAJOR	1,500	40	60,000	75	Type II Slurry	$169,200
2023-24	Harbor	310	Harbor Blvd	Wilson St	Fair Dr	24	3	AC	A	MAJOR	2,570	40	102,100	89	Type II Slurry	$287,922
2023-24	Harbor	311	Harbor Blvd	Fair Dr	Wilson St	24	3	AC	A	MAJOR	2,570	40	102,800	79	Type II Slurry	$289,896
																$2,872,803
2024-25	NewportNB	240	Newport Blvd North Bound	Walnut St	Bay St	5	2	AC	S	SECONDARY	1,518	32	48,653	74	ARHM	$259,320
2024-25	NewportNB	250	Newport Blvd North Bound	22nd St	Wilson St	5	2	AAC	S	SECONDARY	2,140	34	73,960	67	ARHM	$394,207
2024-25	NewportNB	260	Newport Blvd North Bound	Santa Isabel Ave	Monte Vista Ave	24	2	AAC	S	SECONDARY	1,310	37	48,470	68	ARHM	$258,345
2024-25	NewportNB	270	Newport Blvd North Bound	Mesa Dr	Bristol St	10	2	AC	S	SECONDARY	2,964	37	109,668	70	ARHM	$584,530
2024-25	NewportSB	241	Newport Blvd South Bound	Victoria St	Bay St	5	2	AC	S	SECONDARY	1,900	40	80,500	67	ARHM	$429,065
2024-25	NewportSB	251	Newport Blvd South Bound	Vanguard Way	Wilson St	5	2	AC	S	SECONDARY	780	30	28,500	73	ARHM	$151,905
2024-25	NewportSB	252	Newport Blvd South Bound	Wilson St	55 FWY SB Off Ramp Merge	5	2	AC	S	SECONDARY	870	30	20,095	78	ARHM	$107,106
2024-25	NewportSB	253	Newport Blvd South Bound	55 FWY SB Off Ramp Merge	Victoria St	5	2	AC	S	SECONDARY	940	47	46,255	55	ARHM	$246,539
2024-25	NewportSB	261	Newport Blvd South Bound	Mesa Dr	Fair Dr	24	3	AC	S	SECONDARY	1,315	44	63,660	71	ARHM	$339,308
2024-25	NewportSB	271	Newport Blvd South Bound	Bristol St	Arlington Dr	10	2	AC	S	SECONDARY	1,780	32	56,960	71	ARHM	$303,597
																$3,073,923
2025-26	Placentia	120	Placentia Ave	Victoria St	Wilson St	19	4	AAC	P	PRIMARY	1,310	60	77,000	91	Type II Slurry	$230,230
2025-26	Placentia	130	Placentia Ave	Wilson St	City Yard	11	4	AC	P	PRIMARY	1,000	60	60,000	71	ARHM	$329,400
2025-26	Placentia	131	Placentia Ave	City Yard	Estancia N	11	4	AC	P	PRIMARY	1,220	60	73,200	72	ARHM	$401,868
2025-26	Placentia	132	Placentia Ave	Estancia N	Fairview Park	11	4	AC	P	PRIMARY	1,460	60	87,600	63	ARHM	$480,924
2025-26	SouthCoast	730	South Coast Dr	Harbor Blvd	Fairview Rd	30	2	AC	P	PRIMARY	3,570	33	117,810	80	ARHM	$646,777
2025-26	SouthCoast	731	South Coast Dr	Fairview Rd	Harbor Blvd	30	2	AC	P	PRIMARY	3,570	33	117,810	66	ARHM	$646,777
																$2,735,976
2026-27	Sunflower	770	Sunflower Ave	Harbor Blvd	Hyland Ave	30	4	AC	P	PRIMARY	1,700	60	99,300	95	Type II Slurry	$305,844
2026-27	Sunflower	780	Sunflower Ave	Harbor Blvd	Fairview Rd	30	2	AC	P	PRIMARY	2,590	33	83,070	73	Type II Slurry	$255,856
2026-27	Sunflower	781	Sunflower Ave	Fairview Rd	Harbor Blvd	30	2	AC	P	PRIMARY	2,590	33	85,470	86	Type II Slurry	$263,248
2026-27	Sunflower	790	Sunflower Ave	Fairview Rd	Wimbledon Wy	27	4	AC	P	PRIMARY	1,095	60	76,039	74	ARHM	$430,381
2026-27	Sunflower	791	Sunflower Ave	Wimbledon Wy	Fuschia St	27	4	AC	P	PRIMARY	1,735	60	102,478	74	ARHM	$580,025
2026-27	Sunflower	792	Sunflower Ave	Fuschia St	Bear St	27	4	AC	P	PRIMARY	2,035	60	140,031	60	Type II Slurry	$431,295
2026-27	Sunflower	800	Sunflower Ave	Bear St	Bristol St	27	3	AAC	A	MAJOR	2,035	36	73,260	86	Type II Slurry	$225,641
2026-27	Sunflower	801	Sunflower Ave	Bristol St	Bear St	27	3	AAC	A	MAJOR	2,035	36	73,260	66	ARHM	$414,652
2026-27	Sunflower	810	Sunflower Ave	Bristol St	Avenue of the Arts	28	3	AAC	A	MAJOR	1,360	36	48,960	82	Type II Slurry	$150,797
2026-27	Sunflower	811	Sunflower Ave	Main St	Avenue of the Arts	28	3	AC	A	MAJOR	3,850	36	138,600	89	Type II Slurry	$426,888
2026-27	Sunflower	812	Sunflower Ave	Avenue of the Arts	Anton Blvd	28	3	AAC	A	MAJOR	2,750	36	99,000	83	Type II Slurry	$304,920
2026-27	Sunflower	814	Sunflower Ave	Anton Blvd	Main St	28	3	AC	A	MAJOR	1,125	36	40,500	88	Type II Slurry	$124,740
2026-27	Sunflower	816	Sunflower Ave	Avenue of the Arts	Park Center Dr	28	3	AAC	A	MAJOR	795	36	33,570	79	Type II Slurry	$103,396
2026-27	Sunflower	817	Sunflower Ave	Park Center Dr	Bristol St	28	3	AAC	A	MAJOR	536	36	27,340	59	ARHM	$154,744
																$4,172,426
	Locals															
2020-21	20th	4280	20th St	Cul-de-sac	Monrovia Ave	1	2	AAC	E	LOCAL	320	27	10,814	88	Stop Gap	$324
2020-21	20th	4285	20th St	Monrovia Ave	Federal Ave	1	2	AC	E	LOCAL	535	33	17,655	86	Stop Gap	$530
2020-21	Andover	7180	Andover Pl	Cul-de-sac	Bucknell Rd	10	2	AAC	E	LOCAL	370	37	15,864	89	Stop Gap	$476
2020-21	Aviemore	4410	Aviemore Terr	Gleneagles Terr	Valley Rd	1	2	AC	E	LOCAL	941	37	34,817	95	Stop Gap	$1,045
2020-21	Balmoral	4460	Balmoral Pl	S'ly Cul-de-sac	Sea Bluff Dr	1	2	AAC	E	LOCAL	160	37	8,094	90	Stop Gap	$243
2020-21	Bowdoin	7170	Bowdoin Pl	Cul-de-sac	Bucknell Rd	10	2	AAC	E	LOCAL	360	37	15,494	89	Stop Gap	$465
2020-21	Bowling	7260	Bowling Green Dr	Hanover Dr	Yale Pl	10	2	AC	E	LOCAL	1,176	37	43,512	85	Type II Slurry	$53,520

City of Costa Mesa, CA

Forecasted Maintenance Report - FY 2020-2027

FY	Branch ID	Sec ID	Name	From	To	Zone	Lanes	Type	Rank	MPAH	L	W	Area	PCI	Maint. Type	Total $
2020-21	Bucknell	7130	Bucknell Rd	Carnegie Ave	Columbia Dr	10	2	AC	E	LOCAL	2,560	37	94,720	100	Stop Gap	$2,842
2020-21	Canyon	4530	Canyon Dr	Sea Bluff Dr	Victoria Dr	1	2	AAC	E	LOCAL	667	37	24,679	96	Stop Gap	$740
2020-21	Carnegie	7100	Carnegie Ave	Fair Dr	Princeton Dr	10	2	AC	E	LOCAL	1,254	37	46,398	80	Type II Slurry	$57,070
2020-21	Cedar	4260	Cedar Pl	Republic Ave	Monrovia Ave	1	2	AAC	E	LOCAL	780	33	25,740	87	Stop Gap	$772
2020-21	Colby	7140	Colby Pl	Cul-de-sac	Bucknell Rd	10	2	AAC	E	LOCAL	351	37	15,161	87	Stop Gap	$455
2020-21	Columbia	6360	Columbia Dr	Wake Forest Rd	Loyola Rd	10	2	AC	E	LOCAL	1,126	37	41,662	90	Stop Gap	$1,250
2020-21	Columbia	6440	Columbia Dr	Fair Dr	Hanover Dr	10	2	AC	E	LOCAL	1,148	37	42,476	79	Type II Slurry	$52,245
2020-21	Continentl	4235	Continental Ave	Oak St	Victoria St	1	2	AC	E	LOCAL	790	33	26,070	83	Type II Slurry	$32,066
2020-21	Dogwood	4250	Dogwood St	Republic Ave	Monrovia Ave	1	2	AAC	E	LOCAL	850	33	28,050	95	Stop Gap	$842
2020-21	Duke	7190	Duke Pl	Cul-de-sac	Bucknell Rd	10	2	AAC	E	LOCAL	360	37	15,494	90	Stop Gap	$465
2020-21	Elmhurst	7110	Elmhurst Ln	Cul-de-sac	Carnegie Ave	10	2	AC	E	LOCAL	351	33	13,723	91	Stop Gap	$412
2020-21	Federal	4300	Federal Ave	19th St	Oak St	1	2	AC	E	LOCAL	2,560	37	94,720	85	Type II Slurry	$116,506
2020-21	Fordham	6230	Fordham Dr	Fair Dr	Princeton Dr	10	2	AC	E	LOCAL	1,265	37	46,805	80	Type II Slurry	$57,570
2020-21	Glen	4520	Glen Cir	Cul-de-sac	Canyon Dr	1	2	AC	E	LOCAL	270	37	12,164	80	Type II Slurry	$14,962
2020-21	Gleneagles	4430	Gleneagles Terr	Cul-de-sac	Valley Rd	1	2	AC	E	LOCAL	1,060	37	41,394	95	Stop Gap	$1,242
2020-21	Greenbriar	7240	Greenbriar Ln	Princeton Dr	Oxford Ln	10	2	AC	E	LOCAL	850	37	31,450	86	Stop Gap	$944
2020-21	Hanover	6240	Hanover Dr	Princeton Dr	Cul-de-sac	10	2	AC	E	LOCAL	2,058	37	78,320	89	Stop Gap	$2,350
2020-21	Lehigh	7150	Lehigh Pl	Cul-de-sac	Bucknell Rd	10	2	AAC	E	LOCAL	360	37	15,494	86	Stop Gap	$465
2020-21	LittletonP	7200	Littleton Pl	Cul-de-sac	Bucknell Rd	10	2	AC	E	LOCAL	282	37	12,608	81	Type II Slurry	$15,508
2020-21	Loyola	6510	Loyola Rd	Fair Dr	Bucknell Rd	10	2	AC	E	LOCAL	449	37	16,613	87	Stop Gap	$498
2020-21	National	4391	National Ave	Oak St	Monrovia Ave	1	2	AC	E	LOCAL	1,000	33	33,000	100	Stop Gap	$990
2020-21	Oak	4365	Oak St	Continental Ave	Federal Ave	1	2	AAC	E	LOCAL	285	33	9,405	94	Stop Gap	$282
2020-21	Oxford	7250	Oxford Ln	Greenbriar Ln	Princeton Dr	10	2	AC	E	LOCAL	600	37	22,200	88	Stop Gap	$666
2020-21	Peterson	9300	Peterson Pl	Harbor Blvd	Adams St	10	2	AC	E	LOCAL	1,346	37	49,802	50	AC Overlay	$194,228
2020-21	Pine	4320	Pine Pl	Federal Ave	Cul-de-sac	1	2	AAC	E	LOCAL	200	27	7,574	88	Stop Gap	$227
2020-21	Plum	4310	Plum Pl	Federal Ave	Cul-de-sac	1	2	AAC	E	LOCAL	200	27	7,574	88	Stop Gap	$227
2020-21	Princeton	7210	Princeton Dr	Harbor Blvd	Oxford Ln	10	2	AC	E	LOCAL	1,000	37	37,000	76	Type II Slurry	$45,510
2020-21	Princeton	7220	Princeton Dr	Oxford Ln	Fairview Rd	10	2	AAC	E	LOCAL	2,740	37	101,380	87	Stop Gap	$3,041
2020-21	Republic	4240	Republic Ave	Arbor St	Dogwood St	1	2	AAC	E	LOCAL	536	33	17,688	95	Stop Gap	$531
2020-21	Republic	4570	Republic Ave	Union Ave	Victoria St Frontage Road	1	2	AC	E	LOCAL	500	33	16,500	84	Type II Slurry	$20,295
2020-21	Ridgecrest	4480	Ridgecrest Cir	Valley Rd	Cul-de-sac	1	2	AC	E	LOCAL	271	37	12,201	70	AC Overlay	$47,584
2020-21	Sea Bluff	4440	Sea Bluff Dr	Gleneagles Terr	Canyon Dr	1	2	AAC	E	LOCAL	1,154	37	42,698	95	Stop Gap	$1,281
2020-21	Swarthmore	7120	Swarthmore Ln	Cul-de-sac	Carnegie Ave	10	2	AC	E	LOCAL	390	33	15,044	89	Stop Gap	$451
2020-21	Valley Cir	4485	Valley Cir	Valley Rd	Cul-de-sac	1	2	AAC	E	LOCAL	303	37	13,385	95	Stop Gap	$402
2020-21	Valley Rd	4420	Valley Rd	Aviemore Terr	Sea Bluff Dr	1	2	AAC	E	LOCAL	604	37	22,348	87	Stop Gap	$670
2020-21	Valley Rd	4470	Valley Rd	Sea Bluff Dr	Victoria St	1	2	AAC	E	LOCAL	598	37	22,126	95	Stop Gap	$664
2020-21	Vassar	7160	Vassar Pl	Cul-de-sac	Bucknell Rd	10	2	AAC	E	LOCAL	365	37	15,679	86	Stop Gap	$470
2020-21	VictoriaFR	4550	Victoria St Frontage Road	W'ly Cul-de-sac	E'ly Cul-de-sac	1	2	AC	E	LOCAL	2,177	37	84,897	77	Type II Slurry	$104,423
2020-21	Wellesley	7280	Wellesley Ln	Columbia Dr	Cul-de-sac	10	2	AAC	E	LOCAL	372	33	14,450	88	Stop Gap	$434
2020-21	Westbrook	7230	Westbrook Pl	Fordham Dr	Princeton Dr	10	2	AC	E	LOCAL	534	37	19,758	100	Stop Gap	$593
2020-21	Yale	7270	Yale Pl	Princeton Dr	Bowling Green Dr	10	2	AAC	E	LOCAL	290	37	10,730	91	Stop Gap	$322
																$839,095
2021-22	Alabama	9180	Alabama Cir	Cul-de-sac	Cul-de-sac	17	2	AC	E	LOCAL	660	37	28,768	92	Stop Gap	$863
2021-22	Alaska	9190	Alaska Ave	Alabama Cir	California St	17	2	AC	E	LOCAL	437	37	16,169	90	Stop Gap	$485
2021-22	Arizona	9250	Arizona Ln	Cul-de-sac	Iowa St	17	2	AC	E	LOCAL	364	37	15,642	90	Stop Gap	$469
2021-22	California	9158	California St	New Hampshire Dr (S'ly BCR)	Nevada Ave	17	2	AC	E	LOCAL	640	40	25,600	94	Stop Gap	$768
2021-22	Century	10380	Century Pl	Cul-de-sac	Baker St	13	2	AAC	E	LOCAL	710	47	35,544	94	Stop Gap	$1,066
2021-22	ColoradoLn	9290	Colorado Ln	Cul-de-sac	Iowa St	17	2	AC	E	LOCAL	695	37	27,889	86	Type II Slurry	$35,419
2021-22	ColoradoPl	9100	Colorado Pl	Cul-de-sac	California St	17	2	AC	E	LOCAL	500	37	20,674	80	Type II Slurry	$26,256
2021-22	Dakota	9090	Dakota Ave	Gisler Ave	California St	17	2	AC	E	LOCAL	900	37	33,300	74	Type II Slurry	$42,291
2021-22	Dakota	9094	Dakota Ave	California St	Iowa St	17	2	AC	E	LOCAL	730	37	27,010	63	AC Overlay	$108,580
2021-22	Delaware	8930	Delaware Pl	New Jersey St	Cul-de-sac	17	2	AC	E	LOCAL	205	37	9,759	85	Type II Slurry	$12,394
2021-22	Enterprise	11600	Enterprise St	Baker St	Paularino Ave	12	2	AC	E	LOCAL	800	37	29,600	88	Stop Gap	$888
2021-22	Fayette	11630	Fayette Cir	Ludington St	Cul-de-sac	12	2	AC	E	LOCAL	221	37	10,351	63	AC Overlay	$41,611
2021-22	Florida	9200	Florida Cir	Cul-de-sac	Alaska Ave	17	2	AC	E	LOCAL	275	37	12,349	86	Type II Slurry	$15,683
2021-22	Georgia	9000	Georgia Pl	Cul-de-sac	Iowa St	17	2	AC	E	LOCAL	152	37	7,798	91	Stop Gap	$234
2021-22	Hawaii	9170	Hawaii Cir	California St	Cul-de-sac	17	2	AC	E	LOCAL	327	37	14,273	81	Type II Slurry	$18,127
2021-22	Idaho Ln	9280	Idaho Ln	Cul-de-sac	Missouri St	17	2	AC	E	LOCAL	365	37	15,679	81	Type II Slurry	$19,912

FY	Branch ID	Sec ID	Name	From	To	Zone	Lanes	Type	Rank	MPAH	L	W	Area	PCI	Maint. Type	Total $
2021-22	Idaho Pl	9080	Idaho Pl	Cul-de-sac	California St	17	2	AC	E	LOCAL	602	37	24,448	89	Stop Gap	$733
2021-22	Illinois	8960	Illinois St	Indiana Ave	Washington Ave	17	2	AC	E	LOCAL	387	37	14,569	78	Type II Slurry	$18,503
2021-22	Indiana	8970	Indiana Ave	Illinois St	Iowa St	17	2	AC	E	LOCAL	747	37	27,889	77	Type II Slurry	$35,419
2021-22	Iowa	8860	Iowa St	Gisler Ave (West end)	California St	17	2	AC	E	LOCAL	2,180	37	80,660	77	Type II Slurry	$102,438
2021-22	Iowa	8870	Iowa St	California St	Arizona Ln	17	2	AC	E	LOCAL	340	37	12,580	91	Stop Gap	$377
2021-22	Iowa	8880	Iowa St	Arizona Ln	Colorado Ln	17	2	AC	E	LOCAL	1,400	37	51,800	75	Type II Slurry	$65,786
2021-22	Iowa	8890	Iowa St	Colorado Ln	Gisler Ave (East end)	17	2	AC	E	LOCAL	2,730	37	101,010	75	Type II Slurry	$128,283
2021-22	Jeffrey	11470	Jeffrey Dr	Baker St	Paularino Ave	13	2	AC	E	LOCAL	960	37	35,520	89	Stop Gap	$1,066
2021-22	Jennifer	11480	Jennifer Ln	Jeffrey Dr	Cul-de-sac	13	2	AC	E	LOCAL	290	37	12,904	89	Stop Gap	$387
2021-22	Kentucky	8990	Kentucky Pl	Indiana Ave	Cul-de-sac	17	2	AC	E	LOCAL	163	37	8,205	82	Type II Slurry	$10,420
2021-22	Klondike	10930	Klondike Ave	Yukon Ave	Peace Pl	13	2	AC	E	LOCAL	655	37	24,235	78	Type II Slurry	$30,778
2021-22	Liard	10950	Liard Pl	Yukon Ave	Cul-de-sac	13	2	AC	E	LOCAL	654	37	26,372	68	Type II Slurry	$33,492
2021-22	Ludington	11610	Ludington St	Paularino Ave	Traverse Dr	12	2	AAC	E	LOCAL	1,500	37	55,500	74	Type II Slurry	$70,485
2021-22	Mackenzie	10970	Mackenzie Pl	Yukon Ave	Cul-de-sac	13	2	AC	E	LOCAL	713	37	28,155	76	Type II Slurry	$35,757
2021-22	Manistee	11690	Manistee Dr	Paularino Ave	Pierpont Dr	12	2	AC	E	LOCAL	1,983	37	73,371	66	AC Overlay	$294,951
2021-22	Maryland	9230	Maryland Cir	New Hampshire Dr	Cul-de-sac	17	2	AC	E	LOCAL	500	37	20,674	72	Type II Slurry	$26,256
2021-22	Michigan	9110	Michigan Ave	Cul-de-sac	Iowa St	17	2	AC	E	LOCAL	1,300	37	50,274	79	Type II Slurry	$63,848
2021-22	Minnesota	9050	Minnesota Ave	Gisler Ave	California St	17	2	AC	E	LOCAL	734	37	27,158	70	Type II Slurry	$34,491
2021-22	Minnesota	9060	Minnesota Ave	California St	Iowa St	17	2	AAC	E	LOCAL	790	37	29,230	82	Type II Slurry	$37,122
2021-22	Missouri	9260	Missouri St	Minnesota Ave	Dakota Ave	17	2	AAC	E	LOCAL	796	37	29,452	92	Stop Gap	$884
2021-22	Montana	9040	Montana Ave	Cul-de-sac	California St	17	2	AAC	E	LOCAL	750	37	29,924	89	Stop Gap	$898
2021-22	NebraskaLn	9270	Nebraska Ln	Cul-de-sac	Missouri St	17	2	AC	E	LOCAL	380	37	16,234	93	Stop Gap	$487
2021-22	NebraskaPl	9070	Nebraska Pl	Cul-de-sac	California St	17	2	AAC	E	LOCAL	629	37	25,447	78	Type II Slurry	$32,318
2021-22	Nevada	9160	Nevada Ave	California St	New Hampshire Dr	17	2	AC	E	LOCAL	1,165	37	43,105	76	Type II Slurry	$54,743
2021-22	NHampshire	9210	New Hampshire Dr	California St	Iowa St	17	2	AAC	E	LOCAL	2,370	37	87,690	80	Type II Slurry	$111,366
2021-22	New Jersey	8920	New Jersey St	New York Ave	Delaware Pl	17	2	AC	E	LOCAL	494	37	18,278	86	Type II Slurry	$23,213
2021-22	New Mexico	9010	New Mexico St	Washington Ave	Montana Ave	17	2	AAC	E	LOCAL	480	37	17,760	82	Type II Slurry	$22,555
2021-22	New York	8910	New York Ave	Cul-de-sac	Iowa St	17	2	AC	E	LOCAL	955	37	37,510	86	Type II Slurry	$47,638
2021-22	Ohio	8980	Ohio Pl	Indiana Ave	Cul-de-sac	17	2	AC	E	LOCAL	151	37	8,337	87	Type II Slurry	$10,588
2021-22	Oregon	9020	Oregon Ave	Cul-de-sac	California St	17	2	AAC	E	LOCAL	1,060	37	41,394	92	Stop Gap	$1,242
2021-22	Peace	10960	Peace Pl	Yukon Ave	Klondike Ave	13	2	AC	E	LOCAL	600	37	22,200	71	Type II Slurry	$28,194
2021-22	Prospect	10940	Prospect Pl	Klondike Ave	Cul-de-sac	13	2	AC	E	LOCAL	300	37	11,100	66	AC Overlay	$44,622
2021-22	Randolph	10360	Randolph Ave	E'ly end	Bristol St	13	2	AC	E	LOCAL	649	37	23,763	89	Stop Gap	$713
2021-22	Randolph	10370	Randolph Ave	Bristol St	Baker St	13	4	AC	E	LOCAL	1,230	60	73,800	86	Type II Slurry	$93,726
2021-22	Randolph	11490	Randolph Ave	Baker St	Cul-de-sac	13	2	AAC	E	LOCAL	1,070	37	39,590	93	Stop Gap	$1,188
2021-22	SaintClair	10350	Saint Clair St	Cul-de-sac	Randolph Ave	13	2	AAC	E	LOCAL	320	60	21,374	88	Stop Gap	$641
2021-22	Tanana	10980	Tanana Pl	Yukon Ave	Cul-de-sac	13	2	AC	E	LOCAL	882	37	34,408	73	Type II Slurry	$43,698
2021-22	Texas	9130	Texas Cir	Cul-de-sac	California St	17	2	AC	E	LOCAL	197	33	8,675	79	Type II Slurry	$11,017
2021-22	Vermont	8940	Vermont Ave	Gisler Ave	New Jersey St	17	2	AC	E	LOCAL	330	37	12,210	90	Stop Gap	$366
2021-22	Washington	8950	Washington Ave	Gisler Ave	California St	17	2	AC	E	LOCAL	1,450	37	53,650	81	Type II Slurry	$68,136
2021-22	Wyoming	9220	Wyoming Cir	New Hampshire Dr	Cul-de-sac	17	2	AC	E	LOCAL	463	37	19,305	68	Type II Slurry	$24,517
2021-22	Yukon Ave	10915	Yukon Ave	Bear St	Cul-de-sac	13	2	AC	E	LOCAL	1,990	37	75,804	85	Type II Slurry	$96,271
2021-22	Yukon Cir	10920	Yukon Cir	Cul-de-sac	Yukon Ave	13	2	AC	E	LOCAL	130	37	6,984	69	Type II Slurry	$8,870
																$2,043,531
2022-23	American	5640	American Ave	Victoria St	State Ave	18	2	AAC	E	LOCAL	980	37	36,260	96	Stop Gap	$1,088
2022-23	AmericanPL	5650	American Pl	American Ave	Cul-de-sac	18	2	AC	E	LOCAL	255	37	11,609	76	Type II Slurry	$15,092
2022-23	Anaheim	6090	Anaheim Ave	Cul-de-sac	Wilson St	19	2	AAC	E	LOCAL	560	37	22,894	87	Type II Slurry	$29,762
2022-23	Canyon	4540	Canyon Dr	Victoria St	Wilson St	18	2	AC	E	LOCAL	1,700	35	59,500	86	Type II Slurry	$77,350
2022-23	Canyon	4545	Canyon Dr	Wilson St	700' n/o Wilson St	18	2	AC	E	LOCAL	700	37	25,900	88	Type II Slurry	$33,670
2022-23	Capital	5750	Capital St	National Ave	Continental Ave	18	2	AAC	E	LOCAL	1,397	37	25,900	93	Stop Gap	$777
2022-23	Capital	5754	Capital St	Republic Ave	National Ave	18	2	AAC	E	LOCAL	700	37	25,900	94	Stop Gap	$777
2022-23	Capital	5980	Capital St	Pomona Ave	E'ly end	19	2	AAC	E	LOCAL	490	37	18,130	91	Stop Gap	$544
2022-23	CharleDr	6160	Charle Dr	Victoria St	Cul-de-sac	19	2	AC	E	LOCAL	240	37	11,054	83	Type II Slurry	$14,370
2022-23	Congress	5680	Congress St	State Ave	Placentia Ave	18	2	AAC	E	LOCAL	2,500	33	82,500	99	Stop Gap	$2,475
2022-23	Congress	5910	Congress St	W'ly end	Raleigh Ave	19	2	AC	E	LOCAL	456	37	16,872	89	Stop Gap	$506
2022-23	Congress	5960	Congress St	Pomona Ave	Puente Ave	19	2	AAC	E	LOCAL	520	37	19,240	91	Stop Gap	$577
2022-23	Continentl	5740	Continental Ave	Senate St	Wilson St	18	2	AC	E	LOCAL	530	37	19,610	85	Type II Slurry	$25,493
2022-23	Darrel	5870	Darrel St	Republic Ave	Federal Ave	18	2	AC	E	LOCAL	1,890	37	69,930	92	Stop Gap	$2,098

City of Costa Mesa, CA

Forecasted Maintenance Report - FY 2020-2027

FY	Branch ID	Sec ID	Name	From	To	Zone	Lanes	Type	Rank	MPAH	L	W	Area	PCI	Maint. Type	Total $
2022-23	Darrel	6020	Darrel St	Pomona Ave	Meyer Pl	19	2	AC	E	LOCAL	1,050	37	38,850	83	Type II Slurry	$50,505
2022-23	Federal	5890	Federal Ave	Wilson St	Joann St	18	2	AC	E	LOCAL	500	37	18,500	87	Type II Slurry	$24,050
2022-23	Governor	5670	Governor St	State Ave	Placentia Ave	18	2	AC	E	LOCAL	2,460	33	81,180	84	Type II Slurry	$105,534
2022-23	Governor	5940	Governor St	Pomona Ave	Puente Ave	19	2	AAC	E	LOCAL	550	37	20,350	87	Type II Slurry	$26,455
2022-23	Joann	5710	Joann St	Republic Ave	Placentia Ave	18	2	AC	E	LOCAL	2,140	37	79,180	85	Type II Slurry	$102,934
2022-23	Joann	5720	Joann St	Placentia Ave	Miner St	19	2	AC	E	LOCAL	3,160	37	116,920	89	Stop Gap	$3,508
2022-23	Maple St	6120	Maple St	Victoria St	Wilson St	19	2	AC	E	LOCAL	1,316	37	48,692	81	Type II Slurry	$63,300
2022-23	Maple St	6130	Maple St	Wilson St	Joann St	19	2	AAC	E	LOCAL	500	37	18,500	80	Type II Slurry	$24,050
2022-23	Meyer	5990	Meyer Pl	Cul-de-sac	Wilson St	19	2	AC	E	LOCAL	1,290	37	49,904	84	Type II Slurry	$64,875
2022-23	Meyer	6000	Meyer Pl	Wilson St	Joann St	19	2	AAC	E	LOCAL	500	37	18,500	89	Stop Gap	$555
2022-23	Miner	6140	Miner St	Cul-de-sac	Wilson St	19	2	AC	E	LOCAL	1,250	37	48,424	79	Type II Slurry	$62,951
2022-23	Miner	6150	Miner St	Wilson St	Joann St	19	2	AAC	E	LOCAL	500	37	18,500	89	Stop Gap	$555
2022-23	Modjeska	5760	Modjeska Cir	Canyon Dr	Cul-de-sac	18	2	AC	E	LOCAL	241	37	11,091	90	Stop Gap	$333
2022-23	Monrovia	5880	Monrovia Ave	Wilson St	Joann St	18	2	AAC	E	LOCAL	500	37	18,500	88	Type II Slurry	$24,050
2022-23	National	4400	National Ave	Victoria Ave	Congress St	18	2	AAC	E	LOCAL	460	37	17,020	94	Stop Gap	$511
2022-23	National	4402	National Ave	Congress St	Wilson St	18	2	AC	E	LOCAL	800	37	29,600	93	Stop Gap	$888
2022-23	Pacific	4500	Pacific Ave	Victoria Pl	N'ly End	18	2	AC	E	LOCAL	2,515	36	90,540	89	Stop Gap	$2,716
2022-23	Pamela	5900	Pamela Ln	Cul-de-sac	Joann St	19	2	AC	E	LOCAL	440	37	16,280	87	Type II Slurry	$21,164
2022-23	Pomona	6010	Pomona Ave	Wilson St	Joann St	19	2	AAC	E	LOCAL	535	37	19,795	87	Type II Slurry	$25,734
2022-23	Puente	5950	Puente Ave	Cul-de-sac	Senate St	19	2	AAC	E	LOCAL	770	37	30,664	88	Type II Slurry	$39,863
2022-23	Raleigh	5930	Raleigh Ave	Cul-de-sac	Wilson St	19	2	AC	E	LOCAL	1,280	37	49,534	89	Stop Gap	$1,486
2022-23	Republic	5690	Republic Ave	Senate St	Wilson St	18	2	AAC	E	LOCAL	500	37	18,500	91	Stop Gap	$555
2022-23	Republic	5700	Republic Ave	Wilson St	Joann St	18	2	AAC	E	LOCAL	500	37	18,500	90	Stop Gap	$555
2022-23	Senate	5730	Senate St	Republic Ave	Continental Ave	18	2	AC	E	LOCAL	1,397	37	51,689	88	Type II Slurry	$67,196
2022-23	Senate	5970	Senate St	Pomona Ave	Puente Ave	19	2	AC	E	LOCAL	519	37	19,203	91	Stop Gap	$576
2022-23	State	5660	State Ave	Cul-de-sac	Wilson St	18	2	AAC	E	LOCAL	1,240	33	43,094	87	Type II Slurry	$56,022
2022-23	Trabuco	5770	Trabuco Cir	Canyon Dr	Cul-de-sac	18	2	AC	E	LOCAL	248	37	9,176	87	Type II Slurry	$11,929
2022-23	Union	4560	Union St	Victoria St Frontage Road	Republic Ave	18	2	AAC	E	LOCAL	770	33	25,410	82	Type II Slurry	$33,033
2022-23	VictoriaPl	4490	Victoria Pl	Pacific Ave	Victoria St	18	2	AAC	E	LOCAL	299	37	10,313	100	Stop Gap	$309
2022-23	Wallace	5920	Wallace Ave	Congress St	Wilson St	19	2	AC	E	LOCAL	659	37	24,383	89	Stop Gap	$731
2022-23	Wilson	5780	Wilson St	Pacific Ave	State Ave	18	2	AC	E	LOCAL	1,000	37	37,000	94	Stop Gap	$1,110
2022-23	Wilson	5790	Wilson St	State Ave	Placentia Ave	18	2	AC	E	LOCAL	2,436	37	90,132	90	Stop Gap	$2,704
																$1,025,316
2023-24	Alanzo	10080	Alanzo Ln	Cul-de-sac	Mission Dr	20	2	AAC	E	LOCAL	200	33	8,774	89	Type II Slurry	$11,757
2023-24	Anza	10060	Anza Ln	Cul-de-sac	Mission Dr	20	2	AAC	E	LOCAL	200	33	8,774	84	Type II Slurry	$11,757
2023-24	Babb	10420	Babb St	Post Rd	Baker St	20	2	AC	E	LOCAL	640	37	23,680	91	Type II Slurry	$31,731
2023-24	Ballow	10100	Ballow Ln	El Camino Dr	Mission Dr	20	2	AAC	E	LOCAL	490	37	18,130	91	Type II Slurry	$24,294
2023-24	Bear	10340	Bear St	Bristol St	Baker St	20	2	AC	E	LOCAL	2,600	31	79,300	95	Stop Gap	$2,379
2023-24	Caraway	8710	Caraway Dr	Coral Ave	Cinnamon Ave	23	2	AC	E	LOCAL	1,426	37	52,762	80	Type II Slurry	$70,701
2023-24	CeylonRd	8160	Ceylon Rd	Cul-de-sac	Madeira Ave	23	2	AC	E	LOCAL	1,424	37	54,862	78	Type II Slurry	$73,515
2023-24	Cibola	9930	Cibola Ave	Presidio Dr	Coronado Dr	20	2	AAC	E	LOCAL	1,167	37	43,179	100	Stop Gap	$1,295
2023-24	Coriander	8750	Coriander Dr	Coral Ave	Cinnamon Ave	23	2	AC	E	LOCAL	1,387	37	51,319	75	Type II Slurry	$68,767
2023-24	Corona	9995	Corona Ln	Salvador St	El Camino Dr	20	2	AAC	E	LOCAL	1,200	37	46,400	100	Stop Gap	$1,392
2023-24	Coronado	9900	Coronado Dr	Presido Dr	La Salle Ave	20	2	AC	E	LOCAL	1,480	37	54,760	93	Stop Gap	$1,643
2023-24	Coronado	9904	Coronado Dr	La Salle Ave	Mendoza Ave	20	2	AC	E	LOCAL	825	60	49,500	88	Type II Slurry	$66,330
2023-24	Cortez	10290	Cortez St	Junipero Dr	Drake Ave	20	2	AAC	E	LOCAL	1,085	37	40,145	89	Type II Slurry	$53,794
2023-24	Croftdon	10430	Croftdon St	Post Rd	Baker St	20	2	AC	E	LOCAL	650	37	24,050	100	Stop Gap	$722
2023-24	De Soto	9950	De Soto Ave	Presidio Dr	Coronado Dr	20	2	AAC	E	LOCAL	929	37	34,373	100	Stop Gap	$1,031
2023-24	Drake	10320	Drake Ave	Presidio Dr	St Clair St	20	2	AC	E	LOCAL	1,860	37	68,820	93	Stop Gap	$2,065
2023-24	El Camino	10020	El Camino Dr	Fairview Rd	Monterey Ave	20	2	AC	E	LOCAL	540	57	30,780	85	Type II Slurry	$41,245
2023-24	El Camino	10030	El Camino Dr	Monterey Ave	Mendoza Dr	20	2	AC	E	LOCAL	1,570	37	57,830	81	Type II Slurry	$77,492
2023-24	El Camino	10040	El Camino Dr	Mendoza Dr	La Salle Ave	20	2	AC	E	LOCAL	1,030	54	55,620	95	Stop Gap	$1,669
2023-24	El Rio	10050	El Rio Cir	El Camino Dr	Cul-de-sac	20	2	AC	E	LOCAL	551	37	22,561	80	AC Overlay	$96,110
2023-24	Ford	4900	Ford Rd	Harbor Blvd	Newport Blvd	5	2	AC	E	LOCAL	1,270	33	41,910	58	AC Overlay	$178,537
2023-24	Francis	10240	Francis Ln	Magellan St	Loreto Ave	20	2	AC	E	LOCAL	864	37	32,968	92	Stop Gap	$989
2023-24	Freemont	9970	Fremont Ln	Presidio Dr	Coronado Dr	20	2	AC	E	LOCAL	640	37	23,680	82	Type II Slurry	$31,731
2023-24	Grace	10390	Grace Ln	Cul-de-sac	Baker St	20	2	AAC	E	LOCAL	660	37	26,594	91	Type II Slurry	$35,636
2023-24	Junipero	9880	Junipero Dr	Arlington Dr	Presidio Dr	20	2	AC	E	LOCAL	1,119	60	67,140	86	Type II Slurry	$89,968

City of Costa Mesa, CA

Forecasted Maintenance Report - FY 2020-2027

FY	Branch ID	Sec ID	Name	From	To	Zone	Lanes	Type	Rank	MPAH	L	W	Area	PCI	Maint. Type	Total $
2023-24	Junipero	9890	Junipero Dr	Presidio Dr	Sutter Way	20	2	AAC	E	LOCAL	1,730	37	27,010	100	Stop Gap	$810
2023-24	Junipero	9894	Junipero Dr	Sutter Way	La Salle Ave	20	2	AC	E	LOCAL	1,000	37	37,000	96	Stop Gap	$1,110
2023-24	La Salle	10190	La Salle Ave	Coronado Dr	Mission Dr	20	2	AAC	E	LOCAL	1,276	61	77,836	99	Stop Gap	$2,335
2023-24	Loma	10250	Loma Cir	Francis Ln	Cul-de-sac	20	2	AAC	E	LOCAL	175	37	8,649	90	Type II Slurry	$11,590
2023-24	Lorenzo	9910	Lorenzo Dr	Presido Dr	El Camino Dr	20	2	AC	E	LOCAL	1,530	37	56,610	94	Stop Gap	$1,698
2023-24	Loreto	10310	Loreto Ave	Cortez St	Sonora Rd	20	2	AC	E	LOCAL	1,162	37	42,994	97	Stop Gap	$1,290
2023-24	Magellan	10210	Magellan St	Cul-de-sac	Loreto Ave	20	2	AC	E	LOCAL	1,666	37	62,891	91	Type II Slurry	$84,274
2023-24	Mendoza	9920	Mendoza Dr	Lorenzo Ave	El Camino Dr	20	2	AC	E	LOCAL	1,480	37	54,760	95	Stop Gap	$1,643
2023-24	Mendoza	9924	Mendoza Dr	Mission Dr	Baker St	20	2	AC	E	LOCAL	1,010	37	37,370	78	AC Overlay	$159,196
2023-24	Mendoza	9926	Mendoza Dr	El Camino Dr	Mission Dr	20	2	AC	E	LOCAL	530	36	19,080	91	Type II Slurry	$25,567
2023-24	Miguel	10090	Miguel Ln	Cul-de-sac	Mission Dr	20	2	AAC	E	LOCAL	200	33	8,774	91	Type II Slurry	$11,757
2023-24	Milbro	10440	Milbro St	Post Rd	Baker St	20	2	AC	E	LOCAL	630	37	23,310	91	Type II Slurry	$31,235
2023-24	Mission	10010	Mission Dr	Monterey Ave	Mendoza Dr	20	2	AAC	E	LOCAL	1,680	37	62,160	100	Stop Gap	$1,865
2023-24	Mission	10015	Mission Dr	Mendoza Dr	La Salle Ave	20	2	AAC	E	LOCAL	1,300	37	48,100	86	Type II Slurry	$64,454
2023-24	Molokai	8280	Molokai Pl	Cul-de-sac	Gibralter Ave	23	2	AC	E	LOCAL	500	37	20,674	82	Type II Slurry	$27,703
2023-24	Monterey	10000	Monterey Ave	Salvador St	Mission Dr	20	2	AC	E	LOCAL	920	37	34,040	100	Stop Gap	$1,021
2023-24	NewportNBF	2040	Newport Blvd N/B Frontage Road	PCC	17th St		2	AC	E	LOCAL	138	37	4,673	75	Type II Slurry	$6,262
2023-24	NewportNBF	2070	Newport Blvd N/B Frontage Road	15th St	PCC		2	AC	E	LOCAL	315	36	11,340	74	Type II Slurry	$15,196
2023-24	Portola	10220	Portola Dr	Loreto Ave	Drake Ave	20	2	AAC	E	LOCAL	1,140	37	43,680	92	Stop Gap	$1,310
2023-24	Post	10410	Post Rd	Babb St	Milbro St	20	2	AAC	E	LOCAL	780	37	28,860	91	Type II Slurry	$38,672
2023-24	Presidio	9840	Presidio Dr	Lorenzo Ave	Junipero Dr	20	2	AC	E	LOCAL	2,460	37	91,020	90	Type II Slurry	$121,967
2023-24	Presidio	9850	Presidio Dr	Junipero Dr	Newport Blvd	20	2	AAC	E	LOCAL	1,435	37	53,095	89	Type II Slurry	$71,147
2023-24	PresidioSq	9860	Presidio Sq	Presidio Dr	S'ly end	20	2	AC	E	LOCAL	150	37	5,550	56	AC Overlay	$23,643
2023-24	PresidioSq	9865	Presidio Sq	Presidio Sq West	Presidio Sq East		2	AC	E	LOCAL	928	60	55,680	74	Type II Slurry	$74,611
2023-24	PresidioSq	9870	Presidio Sq	S'ly end	Presidio Dr	20	1	AAC	E	LOCAL	150	37	5,550	99	Stop Gap	$167
2023-24	Regis	10070	Regis Ln	Cul-de-sac	Mission Dr	20	2	AAC	E	LOCAL	200	33	8,774	88	Type II Slurry	$11,757
2023-24	Royal Palm	8560	Royal Palm Dr	Baker St	Corsica Pl	23	2	AC	E	LOCAL	362	37	13,394	76	Type II Slurry	$17,948
2023-24	SaintClair	10270	Saint Clair St	Velasco Ln	Bear St	20	2	AC	E	LOCAL	1,160	37	42,920	94	Stop Gap	$1,288
2023-24	Salvador	9990	Salvador St	Monterey Ave	Lorenzo Dr	20	2	AAC	E	LOCAL	1,158	37	42,846	94	Stop Gap	$1,285
2023-24	San Carlos	9960	San Carlos Ln	De Soto Ave	Coronado Dr	20	2	AAC	E	LOCAL	795	37	30,365	100	Stop Gap	$911
2023-24	San Juan	10180	San Juan Ln	Coronado Dr	El Camino Dr	20	2	AC	E	LOCAL	497	37	18,389	99	Stop Gap	$552
2023-24	San Juan	9940	San Juan Ln	Cibola Ave	Coronado Dr	20	2	AAC	E	LOCAL	1,043	37	39,541	100	Stop Gap	$1,186
2023-24	San Lucas	10330	San Lucas Ln	Presidio Dr	Cul-de-sac	20	2	AC	E	LOCAL	310	37	13,644	49	AC Overlay	$58,123
2023-24	Santiago	10280	Santiago Rd	Velasco Ln	Sonora Rd	20	2	AAC	E	LOCAL	921	37	35,077	99	Stop Gap	$1,052
2023-24	Serra	9980	Serra Way	Fremont Ln	Coronado Dr	20	2	AC	E	LOCAL	590	37	21,830	86	Type II Slurry	$29,252
2023-24	Sonora	10200	Sonora Rd	La Salle Ave	Velasco Ln	20	2	AAC	E	LOCAL	770	37	28,490	99	Stop Gap	$855
2023-24	Sonora	10202	Sonora Rd	Velasco Ln	Loreto Ave	20	2	AC	E	LOCAL	1,150	37	44,550	66	AC Overlay	$189,783
2023-24	Sonora	10204	Sonora Rd	Loreto Ave	Drake Ave	20	2	AAC	E	LOCAL	450	37	16,650	98	Stop Gap	$500
2023-24	Sutter	10230	Sutter Way	Junipero Dr	Magellan St	20	2	AAC	E	LOCAL	260	37	9,620	91	Type II Slurry	$12,891
2023-24	Valencia	10130	Valencia St	Mendoza Dr	La Salle Ave	20	2	AC	E	LOCAL	1,200	37	44,400	91	Type II Slurry	$59,496
2023-24	Velasco	10260	Velasco Ln	Sonara Rd	Saint Clair St	20	2	AAC	E	LOCAL	910	37	34,170	90	Type II Slurry	$45,788
2023-24	Velasco	10264	Velasco Ln	Magellan St	Sonora Rd	20	2	AAC	E	LOCAL	240	37	8,880	92	Stop Gap	$266
																$2,190,008
2024-25	Andros	8490	Andros St	Elm Ave	Samar Pl	21	2	AC	E	LOCAL	840	37	31,080	86	Type II Slurry	$42,890
2024-25	Andros	8500	Andros St	Samar Pl	Baker St	21	2	AC	E	LOCAL	1,550	37	57,350	85	Type II Slurry	$79,143
2024-25	Baker	630	Baker St	Samar Dr	Mesa Verde Dr	21	2	AC	E	LOCAL	1,749	37	64,713	84	Type II Slurry	$89,304
2024-25	Bimini	8540	Bimini Pl	Cul-de-sac	Baker St	21	2	AC	E	LOCAL	783	37	31,145	75	AC Overlay	$136,727
2024-25	BoaVistaC	7820	Boa Vista Cir	Cul-de-sac	Stromboli Rd	21	2	AC	E	LOCAL	496	37	20,526	76	AC Overlay	$90,109
2024-25	CeylonDr	8030	Ceylon Dr	Palau Pl	Cul-de-sac	21	2	AC	E	LOCAL	1,180	37	45,834	83	Type II Slurry	$63,251
2024-25	Chestnut	8410	Chestnut Ave	Minorca Dr	Primrose St	21	2	AC	E	LOCAL	500	37	18,500	89	Type II Slurry	$25,530
2024-25	Club House	7880	Club House Rd	Pitcairn Dr	Mesa Verde Dr W	21	2	AC	E	LOCAL	1,860	37	68,820	84	Type II Slurry	$94,972
2024-25	Corvo	7840	Corvo Pl	Pitcairn Dr	Minorca Pl	21	2	AC	E	LOCAL	630	37	23,310	85	Type II Slurry	$32,168
2024-25	Country Cl	8140	Country Club Dr	Pemba Dr	Mesa Verde Dr	21	2	AC	E	LOCAL	630	37	23,310	88	Type II Slurry	$32,168
2024-25	Elba	7870	Elba Cir	Cul-de-sac	Stromboli Rd	21	2	AAC	E	LOCAL	350	37	15,124	89	Type II Slurry	$20,871
2024-25	Ellesmere	7970	Ellesmere Ave	Pitcairn Dr	Ceylon Dr	21	2	AC	E	LOCAL	1,870	37	69,190	82	Type II Slurry	$95,482
2024-25	Elm	8330	Elm Ave	Andros St	Royal Palm Dr	21	2	AC	E	LOCAL	897	37	33,189	88	Type II Slurry	$45,801
2024-25	Elm	8340	Elm Ave	Royal Palm Dr	Harbor Blvd	21	2	AC	E	LOCAL	800	37	29,600	84	Type II Slurry	$40,848
2024-25	Europa	7650	Eurpoa Dr	Calvert Ave	Kornat Dr	21	2	AC	E	LOCAL	1,600	37	59,700	82	Type II Slurry	$82,386

City of Costa Mesa, CA

Forecasted Maintenance Report - FY 2020-2027

FY	Branch ID	Sec ID	Name	From	To	Zone	Lanes	Type	Rank	MPAH	L	W	Area	PCI	Maint. Type	Total $
2024-25	Farallon	7950	Farallon Dr	Club House Rd	Samar Dr	21	2	AC	E	LOCAL	265	37	9,805	88	Type II Slurry	$13,531
2024-25	Hickory	8360	Hickory Pl	Ponderosa Stq	Cul-de-sac	21	2	AC	E	LOCAL	262	37	11,868	87	Type II Slurry	$16,378
2024-25	Jacaranda	8430	Jacaranda Ave	Cul-de-sac	Myrtlewood St	21	2	AC	E	LOCAL	1,378	37	53,160	88	Type II Slurry	$73,361
2024-25	Java	8080	Java Rd	Tahiti Dr	Mesa Verde Dr	21	2	AC	E	LOCAL	1,100	37	40,700	88	Type II Slurry	$56,166
2024-25	Lemon	8350	Lemon St	Elm Ave	Ponderosa St	21	2	AAC	E	LOCAL	360	33	11,880	87	Type II Slurry	$16,394
2024-25	Maui Pl	8070	Maui Pl	Tahiti Dr	Cul-de-sac	21	2	AC	E	LOCAL	559	37	22,857	81	Type II Slurry	$31,543
2024-25	Mindanao	8130	Mindanao Dr	Pemba Dr	Cul-de-sac	21	2	AAC	E	LOCAL	670	37	26,964	84	Type II Slurry	$37,210
2024-25	Minorca Dr	8300	Minorca Dr	Mesa Verde Dr	Royal Palm Dr	21	2	AC	E	LOCAL	1,584	37	58,608	76	AC Overlay	$257,289
2024-25	Minorca Pl	7980	Minorca Pl	Ellesmere Ave	Cul-de-sac	21	2	AC	E	LOCAL	950	37	37,324	77	Type II Slurry	$51,507
2024-25	Myrtlewood	8440	Myrtlewood St	Jacaranda Ave	Royal Palm Dr	21	2	AC	E	LOCAL	830	37	30,710	82	Type II Slurry	$42,380
2024-25	Oahu	8020	Oahu Pl	Palau Pl	Cul-de-sac	21	2	AC	E	LOCAL	483	37	20,045	72	AC Overlay	$87,998
2024-25	Oahu	8520	Oahu Pl	Cul-de-sac	Andros St	21	2	AC	E	LOCAL	430	37	18,084	88	Type II Slurry	$24,956
2024-25	Palau	8010	Palau Pl	Samar Dr	Cul-de-sac	21	2	AC	E	LOCAL	974	37	38,212	86	Type II Slurry	$52,733
2024-25	Palau	8530	Palau Pl	Cul-de-sac	Andros St	21	2	AC	E	LOCAL	380	37	16,234	84	Type II Slurry	$22,403
2024-25	Paros	7860	Paros Cir	Cul-de-sac	Stromboli Rd	21	2	AC	E	LOCAL	446	37	18,676	86	Type II Slurry	$25,773
2024-25	Pemba	8040	Pemba Dr	Samar Dr	Ceylon Dr	21	2	AC	E	LOCAL	1,499	37	55,463	76	AC Overlay	$243,483
2024-25	PepperTree	8400	Pepper Tree Ln	Royal Palm Dr	Royal Palm Dr	21	2	AC	E	LOCAL	1,361	37	50,357	82	Type II Slurry	$69,493
2024-25	Pitcairn	7830	Pitcairn Dr	Cul-de-sac	Corvo Pl	21	2	AC	E	LOCAL	1,795	37	66,415	86	Type II Slurry	$91,653
2024-25	Ponderosa	8310	Ponderosa St	Andros St	Royal Palm Dr	21	2	AC	E	LOCAL	1,067	37	39,479	84	Type II Slurry	$54,481
2024-25	Ponderosa	8320	Ponderosa St	Royal Palm Dr	Harbor Blvd	21	2	AC	E	LOCAL	790	37	29,230	81	Type II Slurry	$40,337
2024-25	Primrose	8420	Primrose St	Jacaranda Ave	Royal Palm Dr	21	2	AC	E	LOCAL	864	37	31,968	84	Type II Slurry	$44,116
2024-25	Redwood	8470	Redwood Ave	Cul-de-sac	Myrtlewood St	21	2	AC	E	LOCAL	1,285	37	49,719	77	Type II Slurry	$68,612
2024-25	Rhodes	7810	Rhodes Dr	Mesa Verde Dr	Stromboli Rd	21	2	AC	E	LOCAL	680	37	25,160	70	AC Overlay	$110,452
2024-25	Royal Palm	8550	Royal Palm Dr	Adams Ave	Baker St	21	2	AC	E	LOCAL	2,641	37	97,717	85	Type II Slurry	$134,849
2024-25	Samar Dr	7960	Samar Dr	Cul-de-sac	Mesa Verde Dr	21	2	AC	E	LOCAL	2,700	37	102,074	77	Type II Slurry	$140,862
2024-25	Samar Pl	8510	Samar Pl	Cul-de-sac	Andros St	21	2	AC	E	LOCAL	400	37	16,974	84	Type II Slurry	$23,424
2024-25	Sandlewood	8460	Sandlewood St	Jacaranda Ave	Redwood Ave	21	2	AC	E	LOCAL	593	37	21,941	85	Type II Slurry	$30,279
2024-25	Serang	8000	Serang Pl	Tabago Pl	Mesa Verde Dr	21	2	AC	E	LOCAL	1,049	37	38,813	87	Type II Slurry	$53,562
2024-25	Stromboli	7850	Stromboli Rd	Pitcairn Dr	Club House Rd	21	2	AC	E	LOCAL	1,399	37	51,763	84	Type II Slurry	$71,433
2024-25	Tabago	7990	Tabago Pl	Serang Pl	Minorca Pl	21	2	AC	E	LOCAL	700	37	25,900	84	Type II Slurry	$35,742
2024-25	Tahiti	8050	Tahiti Dr	Pemba Dr	Mesa Verde Dr	21	2	AC	E	LOCAL	1,171	37	43,327	68	AC Overlay	$190,206
2024-25	Teakwood	8480	Teakwood Pl	Cul-de-sac	Myrtlewood St	21	2	AC	E	LOCAL	324	37	14,162	76	AC Overlay	$62,171
2024-25	Timor	7940	Timor Dr	Club House Rd	Samar Dr	21	2	AC	E	LOCAL	330	37	12,210	74	AC Overlay	$53,602
2024-25	White Oak	8450	White Oak St	Jacaranda Ave	Redwood Ave	21	2	AC	E	LOCAL	595	37	22,015	83	Type II Slurry	$30,381
																$3,330,407
2025-26	Ayon	7790	Ayon Cir	Balearic Cir	Cul-de-sac	22	2	AC	E	LOCAL	200	37	9,574	83	Type II Slurry	$13,691
2025-26	Bahama	8800	Bahama Pl	Country Club Dr	Cul-de-sac	22	2	AC	E	LOCAL	527	37	21,673	73	AC Overlay	$97,962
2025-26	Balearic	7710	Balearic Dr	Europa Dr	Boa Vista Dr	22	2	AC	E	LOCAL	1,440	37	53,280	83	Type II Slurry	$76,190
2025-26	Balearic	7760	Balearic Dr	Boa Vista Dr	Suva Cir	22	2	AC	E	LOCAL	884	37	32,708	79	Type II Slurry	$46,772
2025-26	Bali	8180	Bali Cir	Cul-de-sac	Jamaica Rd	22	2	AC	E	LOCAL	138	37	7,280	60	AC Overlay	$32,906
2025-26	Baltra	7720	Baltra Pl	Europa Dr	Inroz Dr	22	2	AC	E	LOCAL	779	37	29,323	79	Type II Slurry	$41,932
2025-26	BoaVistaDr	7670	Boa Vista Dr	Kornat Dr	Mesa Verde Dr	22	2	AC	E	LOCAL	1,800	37	66,600	78	AC Overlay	$301,032
2025-26	Calvert	7680	Calvert Ave	Europa Dr	Shantar Dr	22	2	AC	E	LOCAL	950	37	35,150	81	Type II Slurry	$50,265
2025-26	Cape Verde	8820	Cape Verde Pl	Cul-de-sac	Gisler Ave	22	2	AAC	E	LOCAL	260	37	11,794	92	Type II Slurry	$16,865
2025-26	Capri Cir	8120	Capri Cir	Cul-de-sac	Capri Ln	22	2	AC	E	LOCAL	280	37	12,534	89	Type II Slurry	$17,924
2025-26	Capri Ln	8110	Capri Ln	Mesa Verde Dr	Cul-de-sac	22	2	AC	E	LOCAL	1,328	37	51,310	81	Type II Slurry	$73,373
2025-26	Chios	7750	Chios Rd	Balearic Dr	Lemnos Dr	22	2	AC	E	LOCAL	530	37	19,860	89	Type II Slurry	$28,400
2025-26	Club House	7890	Club House Rd	Mesa Verde Dr W	N'ly end at Golf Course Parking Lot	22	2	AAC	E	LOCAL	750	37	27,750	80	Type II Slurry	$39,683
2025-26	Haiti	8810	Haiti Cir	Bahama Pl	Cul-de-sac	22	2	AC	E	LOCAL	251	37	11,461	80	Type II Slurry	$16,389
2025-26	Inroz	7730	Inroz Dr	Baltra Pl	Lemnos Dr	22	2	AC	E	LOCAL	260	37	9,620	88	Type II Slurry	$13,757
2025-26	Jamaica	8170	Jamaica Rd	Country Club Dr	Cul-de-sac	22	2	AC	E	LOCAL	600	37	22,200	76	AC Overlay	$100,344
2025-26	Java	8090	Java Rd	Mesa Verde Dr	Tahiti Dr	22	2	AAC	E	LOCAL	1,280	37	47,360	84	Type II Slurry	$67,725
2025-26	Kauai	7930	Kauai Dr	Lanai Dr	Club House Rd	22	2	AC	E	LOCAL	440	37	16,280	72	AC Overlay	$73,586
2025-26	Kornat	7660	Kornat Dr	Europa Dr	Boa Vista Dr	22	2	AC	E	LOCAL	1,050	37	39,350	87	Type II Slurry	$56,271
2025-26	Lanai	7920	Lanai Dr	W'ly end	Club House Dr	22	2	AC	E	LOCAL	560	37	20,720	83	Type II Slurry	$29,630
2025-26	Lemnos	7740	Lemnos Dr	Europa Dr	Chios Rd	22	2	AC	E	LOCAL	920	37	34,540	87	Type II Slurry	$49,392
2025-26	Maui Cir	8100	Maui Cir	Cul-de-sac	Java Rd	22	2	AC	E	LOCAL	391	37	16,641	80	Type II Slurry	$23,797
2025-26	Nevis	7800	Nevis Cir	Boa Vista Dr	Cul-de-sac	22	2	AC	E	LOCAL	518	37	21,340	89	Type II Slurry	$30,516

FY	Branch ID	Sec ID	Name	From	To	Zone	Lanes	Type	Rank	MPAH	L	W	Area	PCI	Maint. Type	Total $
2025-26	Capella N	7700	North Capella Ct	South Capella Ct	Europa Dr	22	2	AC	E	LOCAL	700	37	26,400	86	Type II Slurry	$37,752
2025-26	Panay	8790	Panay Cir	Cul-de-sac	Country Club Dr	22	2	AC	E	LOCAL	242	37	10,204	77	AC Overlay	$46,122
2025-26	Shantar	7420	Shantar Dr	Adams Ave	Balearic Dr	22	2	AC	E	LOCAL	960	37	35,520	82	Type II Slurry	$50,794
2025-26	Capella S	7690	South Capella Ct	Europa Dr	North Capella Ct	22	2	AC	E	LOCAL	770	37	29,040	87	Type II Slurry	$41,527
2025-26	Sumba	7780	Sumba Cir	Balearic Dr	Cul-de-sac	22	2	AC	E	LOCAL	240	37	11,054	79	Type II Slurry	$15,807
2025-26	Suva	7770	Suva Cir	Balearic Dr	Cul-de-sac	22	2	AC	E	LOCAL	400	37	16,974	87	Type II Slurry	$24,273
2025-26	Tahiti	8060	Tahiti Dr	Mesa Verde Dr	Java Rd	22	2	AC	E	LOCAL	1,090	37	40,330	81	Type II Slurry	$57,672
																$1,572,346
2026-27	16th	2000	16th St	Superior Ave	Placentia Ave	7	2	AC	E	LOCAL	1,458	36	52,488	65	AC Overlay	$244,594
2026-27	16th	2905	16th St	Superior Ave	Newport Blvd	7	2	AC	E	LOCAL	800	37	29,600	57	AC Overlay	$137,936
2026-27	18th	3060	18th St	W'ly City Limits	Whittier Ave	6	2	AC	E	LOCAL	660	37	24,420	83	Type II Slurry	$35,897
2026-27	18th	3065	18th St	Whittier Ave	Monrovia Ave	6	2	AC	E	LOCAL	1,320	36	47,520	91	Type II Slurry	$69,854
2026-27	18th	3070	18th St	Monrovia Ave	Placentia Ave	6	2	AC	E	LOCAL	1,312	36	47,232	90	Type II Slurry	$69,431
2026-27	18th	3080	18th St	Placentia Ave	Pomona Ave	7	2	AC	E	LOCAL	1,321	36	47,556	89	Type II Slurry	$69,907
2026-27	18th	3090	18th St	Pomona Ave	Anaheim Ave	7	2	AC	E	LOCAL	1,320	36	47,520	88	Type II Slurry	$69,854
2026-27	18th	3100	18th St	Anaheim Ave	Newport Blvd	7	2	AC	E	LOCAL	880	36	31,680	88	Type II Slurry	$46,570
2026-27	Anaheim	3210	Anaheim Ave	Superior Ave	19th St	7	2	AC	E	LOCAL	2,500	37	92,500	80	AC Overlay	$431,050
2026-27	Babcock	2910	Babcock St	16th St	17th St	6	2	AAC	E	LOCAL	1,300	37	48,100	86	Type II Slurry	$70,707
2026-27	Center	3330	Center St	Monrovia Ave	Placentia Ave	6	2	AC	E	LOCAL	1,294	37	47,878	68	AC Overlay	$223,111
2026-27	Center	3340	Center St	Placentia Ave	Pomona Ave	7	2	AC	E	LOCAL	1,332	37	49,284	67	AC Overlay	$229,663
2026-27	Center	3380	Center St	Pomona Ave	Anaheim Ave	7	2	AC	E	LOCAL	1,323	33	43,659	96	Type II Slurry	$64,179
2026-27	Crestmont	3190	Crestmont Pl	Shalimar Dr	18th St	7	2	AAC	E	LOCAL	520	37	19,240	87	Type II Slurry	$28,283
2026-27	Farad	2940	Farad St	Cul-de-sac	Pomona Ave	7	2	AC	E	LOCAL	560	37	22,894	89	Type II Slurry	$33,654
2026-27	James	3150	James St	Wallace Ave	Pomona Ave	7	2	AC	E	LOCAL	650	37	24,050	81	Type II Slurry	$35,354
2026-27	Kenwood	3180	Kenwood Pl	Shalimar Dr	18th St	7	2	AC	E	LOCAL	500	37	18,500	87	Type II Slurry	$27,195
2026-27	Newhall	3040	Newhall St	W'ly end	Monrovia Ave	6	2	AC	E	LOCAL	659	37	24,383	91	Type II Slurry	$35,843
2026-27	Newton	3110	Newton Way	Placentia Ave	Cul-de-sac	7	2	AC	E	LOCAL	580	37	21,460	89	Type II Slurry	$31,546
2026-27	Ohms	2930	Ohms Way	Cul-de-sac	Farad St	7	2	AC	E	LOCAL	700	37	28,074	91	Type II Slurry	$41,269
2026-27	Park Dr	3160	Park Dr	Pomona Ave	Crestmont Pl	7	2	AAC	E	LOCAL	790	37	29,230	86	Type II Slurry	$42,968
2026-27	Park Dr	3240	Park Dr	Anaheim Ave	18th St	7	2	AAC	E	LOCAL	593	33	19,569	88	Type II Slurry	$28,766
2026-27	Parkcrest	3310	Parkcrest Dr	Parkhill Dr	19th St	6	2	AC	E	LOCAL	700	37	25,900	84	Type II Slurry	$38,073
2026-27	Parkglen	3290	Parkglen Cir	Parkhill Dr	Cul-de-sac	6	2	AC	E	LOCAL	126	37	6,836	83	Type II Slurry	$10,049
2026-27	Parkhill	3280	Parkhill Dr	Parkview Cir	Whittier Ave	6	2	AC	E	LOCAL	966	37	35,742	71	AC Overlay	$166,558
2026-27	Parkview	3270	Parkview Cir	S'ly end	Cul-de-sac	6	2	AC	E	LOCAL	509	37	21,007	79	AC Overlay	$97,893
2026-27	Parkvista	3300	Parkvista Cir	Parkhill Dr	Cul-de-sac	6	2	AC	E	LOCAL	143	37	7,465	78	AC Overlay	$34,787
2026-27	Plumer	3400	Plumer St	Pomona Ave	Anaheim Ave	7	2	AAC	E	LOCAL	1,320	33	43,560	90	Type II Slurry	$64,033
2026-27	Plumer	3410	Plumer St	W'ly end	Park Ave	7	2	AC	E	LOCAL	232	37	8,584	55	AC Overlay	$40,001
2026-27	Scott	3260	Scott Pl	Placentia Ave	Wallace Ave	7	2	AC	E	LOCAL	657	37	24,309	87	Type II Slurry	$35,734
2026-27	Shalimar	3120	Shalimar Dr	Placentia Ave	Pomona Ave	7	2	AC	E	LOCAL	1,260	37	46,620	86	Type II Slurry	$68,531
2026-27	Shalimar	3170	Shalimar Dr	Cul-de-sac	Kenwood Pl	7	2	AC	E	LOCAL	1,260	37	48,794	87	Type II Slurry	$71,727
2026-27	Sunset	3050	Sunset Dr	W'ly end	Monrovia Ave	6	2	AC	E	LOCAL	650	37	24,050	86	Type II Slurry	$35,354
2026-27	Superior	2972	Superior Ave	E. 17th St	400' n/o E. 17th St	7	2	AC	E	LOCAL	400	37	14,800	97	Type II Slurry	$21,756
2026-27	Terminal	3200	Terminal Way	W'ly end	Anaheim Ave	7	2	AC	E	LOCAL	642	37	23,754	56	AC Overlay	$110,694
2026-27	Towne	3320	Towne St	Monrovia Ave	Placentia Ave	6	2	AC	E	LOCAL	1,300	37	48,100	77	AC Overlay	$224,146
2026-27	Viola	3250	Viola Pl	18th St	Cul-de-sac	7	2	AC	E	LOCAL	320	33	12,734	62	AC Overlay	$59,340
2026-27	Wallace	3130	Wallace Ave	Shalimar Dr	18th St	7	2	AC	E	LOCAL	485	37	17,945	59	AC Overlay	$83,624
2026-27	Wallace	3135	Wallace Ave	18th St	19th St	7	2	AAC	E	LOCAL	1,320	37	48,840	88	Type II Slurry	$71,795
2026-27	Weelo	3370	Weelo Dr	Wallace Ave	Pomona Ave	7	2	AC	E	LOCAL	654	33	21,582	83	Type II Slurry	$31,726
2026-27	Whittier	2840	Whittier Ave	S'ly End	19th St	6	2	AC	E	LOCAL	3,300	36	118,800	93	Type II Slurry	$174,636
																$3,508,089

XII. APPENDIX B – COMPLETE STREET LISTING CURRENT CONDITIONS

City of Costa Mesa, CA
Pavement Condition Index (PCI) Report - All Streets

BranchID	Sec ID	Name	From	To	Lanes	Type	Rank	MPAH	Length	Width	Area	Zone	Insp. Date	PCI
	MPAH													
17th	2980	17th St	Newport Blvd	200' w/o Fullerton Ave	3	AAC	A	MAJOR	425	44	18,700	8	4/7/20	40
Adams	580	Adams Ave	Begin of Bridge at River	Placentia Ave	6	AC	A	MAJOR	2,685	40	107,400	22	4/9/20	51
Adams	601	Adams Ave	Royal Palm Dr	Mesa Verde Dr East	3	AAC	A	MAJOR	1,000	40	40,000	21	3/2/20	51
Merrimac	7290	Merrimac Way	Harbor Blvd	Fairview Rd	2	AC	P	PRIMARY	2,580	29	74,820	10	4/9/20	52
17th	2981	17th St	200' w/o Fullerton Ave	Newport Blvd	3	AAC	A	MAJOR	425	44	18,700	8	4/7/20	53
Wilson	5810	Wilson St	Raleigh Ave	Pomona Ave	2	AC	S	SECONDARY	492	36	17,712	19	4/8/20	53
Wilson	5820	Wilson St	Pomona Ave	Fountain Way E	2	AC	S	SECONDARY	1,322	36	47,592	19	4/8/20	53
Adams	590	Adams Ave	Placentia Ave	Mesa Verde Dr East	6	AC	A	MAJOR	3,125	40	125,000	21	4/9/20	54
Adams	581	Adams Ave	Placentia Ave	Begin of Bridge at River	3	AC	A	MAJOR	2,685	40	107,400	22	4/9/20	55
NewportSB	253	Newport Blvd South Bound	55 FWY SB Off Ramp Merge	Victoria St	2	AC	S	SECONDARY	940	47	46,255	5	4/7/20	55
Merrimac	7291	Merrimac Way	Fairview Rd	Harbor Blvd	2	AC	P	PRIMARY	2,580	29	74,820	10	4/9/20	56
Bristol	843	Bristol St	NB Newport Blvd Off Ramp	SB Newport Blvd On Ramp	3	AAC	A	MAJOR	835	35	39,545		3/6/20	57
Adams	600	Adams Ave	Mesa Verde Dr East	Royal Palm Dr	3	AC	A	MAJOR	1,000	40	40,000	21	4/9/20	58
Fairview	490	Fairview Rd	Wilson St	Fair Dr	3	AC	A	MAJOR	2,760	35	95,220	24	3/9/20	58
Adams	591	Adams Ave	Mesa Verde Dr East	Placentia Ave	2	AAC	A	MAJOR	3,125	40	125,000	21	3/2/20	59
Sunflower	817	Sunflower Ave	Park Center Dr	Bristol St	3	AAC	A	MAJOR	536	36	27,340	28	4/6/20	59
NewportNB	15412	Newport Blvd North Bound	Wilson St	Santa Isabel Ave	2	AAC	S	SECONDARY	515	34	18,495	5	4/7/20	60
Placentia	134	Placentia Ave	Fairview Channel	Tern Cir	4	AC	P	PRIMARY	1,091	60	65,460	11	3/4/20	60
Sunflower	792	Sunflower Ave	Fuschia St	Bear St	4	AC	P	PRIMARY	2,035	60	140,031	27	4/6/20	60
Wilson	5800	Wilson St	Placentia Ave	Raleigh Ave	2	AC	S	SECONDARY	830	36	29,880	19	4/8/20	60
22nd	475	22nd St	Santa Ana Ave	Tustin Ave	2	AC	C	COLLECTOR	1,321	36	47,556		4/8/20	61
Gisler	8830	Gisler Ave	W'ly End	Country Club Dr	2	AC	S	SECONDARY	2,450	50	122,500	17	4/10/20	62
Wilson	5850	Wilson St	College Ave	Fairview Rd	2	AC	S	SECONDARY	2,620	36	94,320	24	4/8/20	62
17th	2895	17th St	615' e/o Pomona Ave	Superior Ave	4	AC	P	PRIMARY	600	54	32,400	7	4/7/20	63
Baker	640	Baker St	Mesa Verde Dr	Harbor Blvd	2	AC	S	SECONDARY	2,900	60	174,000	21	4/9/20	63
Placentia	132	Placentia Ave	Estancia N	Fairview Park	4	AC	P	PRIMARY	1,460	60	87,600	11	3/4/20	63
Placentia	133	Placentia Ave	Fairview Park	Fairview Channel	4	AC	P	PRIMARY	1,510	60	90,600		3/4/20	63
NewportNB	15411	Newport Blvd North Bound	Bay St	22nd St	2	AC	S	SECONDARY	1,965	30	63,950	5	4/7/20	64
Wilson	5840	Wilson St	Harbor Blvd	College Ave	4	AC	S	SECONDARY	885	61	53,720	24	4/8/20	64
Fairview	491	Fairview Rd	Fair Dr	Wilson St	3	AAC	A	MAJOR	2,760	35	94,120	24	3/9/20	65
Fairview	530	Fairview Rd	Baker St	S'ly edge of Bridge over I-405	3	AC	A	MAJOR	2,665	35	93,275	15	4/9/20	65
Fairview	531	Fairview Rd	S'ly edge of Bridge over I-405	Baker St	3	AC	A	MAJOR	2,665	35	89,475	15	4/9/20	65
Fairview	521	Fairview Rd	Paularino Channel	Adams Ave	3	AC	A	MAJOR	570	40	22,800	15	3/9/20	66
NewportSB	15417	Newport Blvd South Bound	Bay St	Ford Rd	2	AC	S	SECONDARY	1,900	40	76,000	5	4/7/20	66
SouthCoast	731	South Coast Dr	Fairview Rd	Harbor Blvd	2	AC	P	PRIMARY	3,570	33	117,810	30	3/4/20	66
Sunflower	801	Sunflower Ave	Bristol St	Bear St	3	AAC	A	MAJOR	2,035	36	73,260	27	4/6/20	66
17th	2901	17th St	Newport Blvd	Superior Ave	3	AC	P	PRIMARY	452	47	21,244	8	4/7/20	67
Bristol	842	Bristol St	SB Newport Blvd On Ramp	NB Newport Blvd Off Ramp	3	AC	A	MAJOR	835	38	35,900	20	3/6/20	67
Fairview	501	Fairview Rd	Merrimac Way	Fair Dr	3	AC	A	MAJOR	1,300	35	44,850	10	3/9/20	67
Fairview	515	Fairview Rd	Arlington Dr	Adams Ave	3	AC	A	MAJOR	2,603	35	88,905	10	3/9/20	67
NewportNB	250	Newport Blvd North Bound	22nd St	Wilson St	2	AAC	S	SECONDARY	2,140	34	73,960	5	4/7/20	67
NewportNB	15413	Newport Blvd North Bound	Monte Vista Ave	Del Mar Ave	2	AAC	S	SECONDARY	1,349	37	49,913	24	4/7/20	67
NewportNB	15414	Newport Blvd North Bound	Del Mar Ave	Mesa Dr	2	AAC	S	SECONDARY	1,275	34	45,390	24	4/7/20	67
NewportSB	241	Newport Blvd South Bound	Victoria St	Bay St	2	AC	S	SECONDARY	1,900	40	80,500	5	4/7/20	67
17th	2900	17th St	Superior Ave	Newport Blvd	4	AC	P	PRIMARY	452	47	21,244	8	4/7/20	68
Fairview	520	Fairview Rd	Adams Ave	Paularino Channel	3	AC	A	MAJOR	570	40	22,800	15	3/9/20	68
NewportNB	260	Newport Blvd North Bound	Santa Isabel Ave	Monte Vista Ave	2	AAC	S	SECONDARY	1,310	37	48,470	24	4/7/20	68
19th	4150	19th St	Fullerton Ave	Orange Ave	2	AAC	C	COLLECTOR	680	36	24,480	8	4/8/20	69
Bristol	855	Bristol St	Randolph Ave	300' s/o Bear St	3	AC	A	MAJOR	1,025	47	48,175		3/6/20	69
Del Mar	6990	Del Mar Ave	N/B Newport Blvd	Elden Ave	4	AAC	P	PRIMARY	670	90	59,800	26	4/8/20	69
Main	11760	Main St	CL SR-55	Sunflower Ave	6	AC	A	MAJOR	780	70	54,600	28	4/6/20	69
NewportNB	270	Newport Blvd North Bound	Mesa Dr	Bristol St	2	AC	S	SECONDARY	2,964	37	109,668	10	4/7/20	70
NewportSB	15415	Newport Blvd South Bound	Arlington Dr	Mesa Dr	2	AC	S	SECONDARY	1,274	44	57,785	10	4/7/20	70
Placentia	70	Placentia Ave	Production Pl (s/o 16th St)	17th St	4	AAC	P	PRIMARY	1,660	60	98,000	7	4/7/20	70
19th	4141	19th St	Fullerton Ave	Newport Blvd	3	AAC	C	COLLECTOR	680	35	23,800	8	4/8/20	71
Fairview	525	Fairview Rd	Paularino Channel	Baker St	3	AC	A	MAJOR	930	35	32,550	15	3/9/20	71
NewportSB	261	Newport Blvd South Bound	Mesa Dr	Fair Dr	3	AC	S	SECONDARY	1,315	44	63,660	24	4/7/20	71
NewportSB	271	Newport Blvd South Bound	Bristol St	Arlington Dr	2	AC	S	SECONDARY	1,780	32	56,960	10	4/7/20	71

City of Costa Mesa, CA

Pavement Condition Index (PCI) Report - All Streets

BranchID	Sec ID	Name	From	To	Lanes	Type	Rank	MPAH	Length	Width	Area	Zone	Insp. Date	PCI
Placentia	130	Placentia Ave	Wilson St	City Yard	4	AC	P	PRIMARY	1,000	60	60,000	11	3/4/20	71
Fairview	500	Fairview Rd	Fair Dr	Merrimac Way	3	AC	A	MAJOR	1,300	35	43,750	10	3/9/20	72
NewportSB	15416	Newport Blvd South Bound	Fair Dr	Vanguard Way	3	AC	S	SECONDARY	2,645	32	84,980	24	4/7/20	72
Placentia	131	Placentia Ave	City Yard	Estancia N	4	AC	P	PRIMARY	1,220	60	73,200	11	3/4/20	72
Placentia	135	Placentia Ave	Tern Cir	Adams Ave	4	AC	P	PRIMARY	790	60	47,400	11	3/4/20	72
Fairview	511	Fairview Rd	Arlington Dr	Merrimac Way	3	AC	A	MAJOR	510	35	17,595	10	3/9/20	73
Fairview	516	Fairview Rd	Adams Ave	Arlington Dr	3	AC	A	MAJOR	2,603	35	88,905	10	3/9/20	73
NewportSB	251	Newport Blvd South Bound	Vanguard Way	Wilson St	2	AC	S	SECONDARY	780	30	28,500	5	4/7/20	73
Sunflower	780	Sunflower Ave	Harbor Blvd	Fairview Rd	2	AC	P	PRIMARY	2,590	33	83,070	30	3/4/20	73
Harbor	371	Harbor Blvd	Sunflower Ave	South Coast Dr	3	AC	A	MAJOR	1,460	40	58,400	30	3/4/20	74
NewportNB	240	Newport Blvd North Bound	Walnut St	Bay St	2	AC	S	SECONDARY	1,518	32	48,653	5	4/7/20	74
Sunflower	790	Sunflower Ave	Fairview Rd	Wimbledon Wy	4	AC	P	PRIMARY	1,095	60	76,039	27	4/6/20	74
Sunflower	791	Sunflower Ave	Wimbledon Wy	Fuschia St	4	AC	P	PRIMARY	1,735	60	102,478	27	4/6/20	74
Bear	10998	Bear St	S'ly Edge of Bridge over I-405	Yukon/Paularino Ave	3	AC	A	MAJOR	1,500	40	60,000	13	4/9/20	75
Bristol	844	Bristol St	300' s/o Bear St	Randolph Ave	3	AC	A	MAJOR	1,025	47	48,175	12	3/6/20	75
Fairview	510	Fairview Rd	Merrimac Way	Arlington Dr	3	AC	A	MAJOR	510	35	17,595	10	3/9/20	75
Mesa Verde	170	Mesa Verde Dr	Baker St	Adams Ave (E)	2	AC	P	PRIMARY	2,555	24	61,320	21	4/9/20	75
Placentia	80	Placentia Ave	17th St	18th St	4	AAC	P	PRIMARY	1,320	60	76,800	7	4/7/20	76
VictoriaSt	400	Victoria St	Valley Rd	Canyon Dr	4	AAC	S	SECONDARY	700	68	47,600	1	4/8/20	76
Fairview	526	Fairview Rd	Baker St	Paularino Channel	3	AC	A	MAJOR	930	35	32,550	15	3/9/20	77
NewportSB	252	Newport Blvd South Bound	Wilson St	55 FWY SB Off Ramp Merge	2	AC	S	SECONDARY	870	30	20,095	5	4/7/20	78
19th	3471	19th St	Park Ave	Anaheim Ave	3	AC	P	PRIMARY	650	36	23,400	2	4/8/20	79
Harbor	311	Harbor Blvd	Fair Dr	Wilson St	3	AC	A	MAJOR	2,570	40	102,800	24	3/3/20	79
Mesa Verde	171	Mesa Verde Dr	Adams Ave (E)	Baker St	2	AC	P	PRIMARY	2,555	24	61,320	21	4/9/20	79
Sunflower	816	Sunflower Ave	Avenue of the Arts	Park Center Dr	3	AAC	A	MAJOR	795	36	33,570	28	4/6/20	79
Anton	11711	Anton Blvd	Avenue of the Arts	Bristol St	3	AAC	A	MAJOR	1,360	33	44,880	28	4/6/20	80
Bear	10995	Bear St	On/Off Ramps SR-73 SB	Yukon/Paularino Ave	3	AC	A	MAJOR	860	40	33,400	13	4/9/20	80
Harbor	330	Harbor Blvd	Adams Ave	Baker Ave	3	AC	A	MAJOR	2,450	40	97,600	15	3/2/20	80
SouthCoast	730	South Coast Dr	Harbor Blvd	Fairview Rd	2	AC	P	PRIMARY	3,570	33	117,810	30	3/4/20	80
17th	2870	17th St	Monrovia Ave	Placentia Ave	2	AC	S	SECONDARY	1,320	36	47,520	6	4/7/20	81
Bear	10997	Bear St	Yukon/Paularino Ave	S'ly Edge of Bridge over I-405	3	AC	A	MAJOR	1,500	40	60,000	13	4/9/20	81
Bristol	830	Bristol St	Santa Ana Ave	Newport Blvd (NB)	3	AC	A	MAJOR	2,250	47	105,750	29	3/6/20	81
Gisler	8850	Gisler Ave	Country Club Dr	Harbor Blvd	2	AAC	S	SECONDARY	3,400	56	190,400	17	3/3/20	81
Harbor	370	Harbor Blvd	South Coast Dr	Sunflower Ave	3	AC	A	MAJOR	1,460	40	58,400	30	3/3/20	81
VictoriaSt	390	Victoria St	E'ly edge of Bridge at SA River	Valley Rd	4	AAC	P	PRIMARY	1,300	65	84,500	1	4/8/20	81
VictoriaSt	15418	Victoria St	Doctors Cir	Newport Blvd SB	4	AAC	S	SECONDARY	1,255	60	76,389	5	4/6/20	81
19th	3461	19th St	Anaheim Ave	Pomona Ave	2	AC	P	PRIMARY	1,305	36	46,980	2	4/8/20	82
19th	3470	19th St	Anaheim Ave	Park Ave	2	AC	P	PRIMARY	650	36	23,400	2	4/8/20	82
19th	4140	19th St	Newport Blvd	Fullerton Ave	2	AAC	C	COLLECTOR	680	35	23,800	8	4/8/20	82
Sunflower	810	Sunflower Ave	Bristol St	Avenue of the Arts	3	AAC	A	MAJOR	1,360	36	48,960	28	4/6/20	82
VictoriaSt	411	Victoria St	National Ave	Canyon Dr	2	AAC	S	SECONDARY	2,155	34	73,270	18	4/6/20	82
17th	3010	17th St	Santa Ana Ave	Tustin Ave	4	AC	A	MAJOR	1,320	57	75,240	9	4/7/20	83
Bear	10996	Bear St	Yukon/Paularino Ave	On/Off Ramps SR-73 SB	3	AC	A	MAJOR	860	40	34,400	13	4/9/20	83
Bristol	821	Bristol St	Red Hill Ave	E'ly City Limits (w/o Irvine Ave)	3	AC	P	PRIMARY	1,450	42	60,900	29	3/6/20	83
Bristol	840	Bristol St	300' s/o Bear St	SB Newport Blvd On Ramp	3	AC	A	MAJOR	680	42	30,849	20	3/6/20	83
Bristol	841	Bristol St	SB Newport Blvd On Ramp	300' s/o Bear St	3	AAC	A	MAJOR	645	38	24,565		3/6/20	83
Fairview	540	Fairview Rd	N'ly edge of Bridge over I-405	South Coast Dr	3	AC	A	MAJOR	1,130	37	41,810	30	4/9/20	83
Fairview	541	Fairview Rd	South Coast Dr	N'ly edge of Bridge over I-405	3	AAC	A	MAJOR	1,130	37	41,810	30	4/9/20	83
Mesa Verde	151	Mesa Verde Dr	Country Club Dr	Adams Ave (W)	2	AC	P	PRIMARY	3,765	24	90,360	21	3/2/20	83
Sunflower	812	Sunflower Ave	Avenue of the Arts	Anton Blvd	3	AAC	A	MAJOR	2,750	36	99,000	28	4/6/20	83
Mesa Verde	180	Mesa Verde Dr	Adams Ave (E)	Harbor Blvd	4	AAC	P	PRIMARY	2,453	60	147,180	11	4/8/20	84
VictoriaSt	410	Victoria St	Canyon Dr	National Ave	2	AC	S	SECONDARY	2,155	34	73,270	18	4/6/20	84
17th	3000	17th St	Orange Ave	Santa Ana Ave	4	AC	A	MAJOR	1,455	61	88,755	8	4/7/20	85
17th	3020	17th St	Tustin Ave	Irvine Ave	4	AC	P	PRIMARY	1,340	57	76,380	9	4/7/20	85
19th	3440	19th St	Monrovia Ave	Placentia Ave	2	AC	P	PRIMARY	1,320	46	60,720	1	4/8/20	85
19th	3450	19th St	Placentia Ave	Pomona Ave	2	AC	P	PRIMARY	1,325	36	34,450	2	4/8/20	85
22nd	460	22nd St	Newport Blvd	Orange Ave	2	AC	C	COLLECTOR	1,341	36	48,276	3	4/8/20	85
Baker	670	Baker St	Babb St (N)	Bear St	4	AAC	P	PRIMARY	1,400	74	103,600	16	3/2/20	85
Bristol	831	Bristol St	Newport Blvd (NB)	Santa Ana Ave	3	AC	A	MAJOR	2,250	47	105,750	29	3/6/20	85
Harbor	361	Harbor Blvd	South Coast Dr	I-405	3	AAC	A	MAJOR	885	40	35,400	30	4/6/20	85
Harbor	380	Harbor Blvd	Sunflower Ave	MacArthur Ave	3	AC	A	MAJOR	2,315	40	92,600	30	3/3/20	85

City of Costa Mesa, CA
Pavement Condition Index (PCI) Report - All Streets

BranchID	Sec ID	Name	From	To	Lanes	Type	Rank	MPAH	Length	Width	Area	Zone	Insp. Date	PCI
Hyland	9720	Hyland Ave	Sunflower Ave	Mac Arthur Blvd	4	AAC	P	PRIMARY	2,347	66	151,402	30	3/4/20	85
Mesa Verde	161	Mesa Verde Dr	Baker St	Country Club Dr	2	AC	P	PRIMARY	1,055	24	25,320	21	3/2/20	85
Placentia	90	Placentia Ave	18th St	19th St	4	AC	P	PRIMARY	1,310	60	76,200	7	3/9/20	85
19th	3430	19th St	Parkcrest Dr	Monrovia Ave	2	AC	P	PRIMARY	1,710	46	78,660	1	4/8/20	86
Baker	691	Baker St	Newport Blvd (NB)	Bristol St	2	AC	A	MAJOR	2,150	40	86,000	13	4/6/20	86
Bear	10991	Bear St	On/Off Ramps SR-73 SB	Baker St	2	AC	A	MAJOR	400	40	16,000	16	4/9/20	86
Bristol	880	Bristol St	Anton Blvd	Sunflower Ave	3	AAC	A	MAJOR	1,475	34	49,413	27	3/6/20	86
Fair	570	Fair Dr	Fairview Rd	S/B Newport Blvd	4	AAC	P	PRIMARY	2,960	60	177,600	10	4/8/20	86
Mesa Verde	160	Mesa Verde Dr	Country Club Dr	Baker St	2	AC	P	PRIMARY	1,055	24	25,320	21	3/2/20	86
Sunflower	781	Sunflower Ave	Fairview Rd	Harbor Blvd	2	AC	P	PRIMARY	2,590	33	85,470	30	3/4/20	86
Sunflower	800	Sunflower Ave	Bear St	Bristol St	3	AAC	A	MAJOR	2,035	36	73,260	27	4/6/20	86
VictoriaSt	450	Victoria St	Harbor Blvd	Doctors Cir	4	AAC	S	SECONDARY	1,840	60	114,552	5	4/6/20	86
Baker	650	Baker St	Harbor Blvd	800' e/o Fairview Rd	4	AC	P	PRIMARY	4,300	60	258,000	21	3/2/20	87
Paularino	11890	Paularino Ave	N/B Newport Blvd	Red Hill Ave	4	AC	P	PRIMARY	1,110	60	66,600	29	4/6/20	87
Wilson	5830	Wilson St	Fountain Way E	Harbor Blvd	2	AC	S	SECONDARY	1,638	46	75,184	19	4/8/20	87
Anton	11710	Anton Blvd	Bristol St	Avenue of the Arts	3	AAC	A	MAJOR	1,360	33	44,880	28	4/6/20	88
Baker	690	Baker St	Bristol St	Newport Blvd (NB)	2	AC	A	MAJOR	2,150	40	86,000	12	4/6/20	88
Bristol	820	Bristol St	E'ly City Limits (w/o Irvine Ave)	Red Hill Ave	3	AC	P	PRIMARY	1,440	42	60,480	29	3/6/20	88
Bristol	871	Bristol St	Anton Blvd	N'ly Edge of Bridge over I-405	5	AC	A	MAJOR	865	62	53,630	27	3/6/20	88
Bristol	881	Bristol St	Sunflower Ave	Anton Blvd	3	AAC	A	MAJOR	1,475	34	48,613	27	3/6/20	88
Harbor	301	Harbor Blvd	Wilson St	Victoria St	3	AAC	A	MAJOR	1,321	40	52,840	5	3/3/20	88
Harbor	340	Harbor Blvd	Baker Ave	Gisler Ave	4	AAC	A	MAJOR	2,525	40	101,000	15	3/3/20	88
Harbor	381	Harbor Blvd	MacArthur Ave	Sunflower Ave	3	AC	A	MAJOR	2,315	40	92,600	30	3/4/20	88
Sunflower	814	Sunflower Ave	Anton Blvd	Main St	3	AC	A	MAJOR	1,125	36	40,500	28	4/6/20	88
VictoriaSt	430	Victoria St	Placentia Ave	Pomona Ave	4	AAC	S	SECONDARY	1,320	68	89,760	2	4/6/20	88
19th	3481	19th St	Harbor Blvd	Park Ave	3	AC	P	PRIMARY	665	35	23,275	2	4/8/20	89
Bear	10990	Bear St	Baker St	On/Off Ramps SR-73 SB	2	AC	A	MAJOR	400	40	16,000	13	4/9/20	89
Bristol	850	Bristol St	Randolph Ave	Baker St	3	AAC	A	MAJOR	1,275	47	59,925	12	3/6/20	89
Del Mar	6995	Del Mar Ave	Elden Ave	Orange Ave	2	AAC	P	PRIMARY	650	37	24,050	26	4/8/20	89
Harbor	310	Harbor Blvd	Wilson St	Fair Dr	3	AC	A	MAJOR	2,570	40	102,100	24	3/3/20	89
Harbor	320	Harbor Blvd	Fair Dr	Adams Ave	3	AC	A	MAJOR	3,660	40	145,650	10	3/3/20	89
Hyland	9710	Hyland Ave	South Coast Dr	Sunflower Ave	2	AAC	P	PRIMARY	1,332	60	79,920	30	3/4/20	89
Sakioka	11750	Sakioka Dr	Anton Blvd	Sunflower Ave	2	AAC	P	PRIMARY	1,475	32	47,200	28	4/6/20	89
Sunflower	811	Sunflower Ave	Main St	Avenue of the Arts	3	AC	A	MAJOR	3,850	36	138,600	28	4/6/20	89
17th	2860	17th St	W'ly End	Monrovia Ave	2	AC	S	SECONDARY	1,670	36	60,120	6	4/7/20	90
19th	3451	19th St	Pomona Ave	Placentia Ave	2	AC	P	PRIMARY	1,325	36	47,700	2	4/8/20	90
19th	3460	19th St	Pomona Ave	Anaheim Ave	2	AC	P	PRIMARY	1,305	36	46,980	2	4/8/20	90
Anton	11715	Anton Blvd	Avenue of the Arts	Sakioka Dr	2	AAC	A	MAJOR	938	33	30,954	28	4/6/20	90
Fair	560	Fair Dr	Harbor Blvd	Fairview Rd	4	AAC	P	PRIMARY	3,530	60	211,800	10	3/6/20	90
Harbor	280	Harbor Blvd	Newport Blvd	19th St	2	AAC	A	MAJOR	820	37	28,740	5	4/8/20	90
Harbor	281	Harbor Blvd	19th St	Newport Blvd	2	AAC	A	MAJOR	820	37	28,740	5	4/8/20	90
Harbor	331	Harbor Blvd	Baker Ave	Adams Ave	4	AC	A	MAJOR	2,450	40	98,000	15	3/2/20	90
Harbor	350	Harbor Blvd	Gisler Ave	I-405	3	AAC	A	MAJOR	790	40	31,600	15	3/3/20	90
Mesa Verde	150	Mesa Verde Dr	Adams Ave (W)	Country Club Dr	2	AC	P	PRIMARY	3,765	24	90,360	21	3/2/20	90
Sakioka	11751	Sakioka Dr	Sunflower Ave	Anton Ave	2	AAC	P	PRIMARY	1,475	32	47,200	28	4/6/20	90
19th	3425	19th St	W'ly City Limits	Parkcrest Dr	1	AC	P	PRIMARY	360	42	15,120	6	4/8/20	91
Anton	11720	Anton Blvd	Sakioka Dr	Sunflower Ave	2	AC	A	MAJOR	2,730	33	90,090	28	4/6/20	91
Anton	11721	Anton Blvd	Sunflower Ave	Sakioka Dr	2	AC	A	MAJOR	2,730	33	90,090	28	4/6/20	91
Placentia	120	Placentia Ave	Victoria St	Wilson St	4	AAC	P	PRIMARY	1,310	60	77,000	19	3/9/20	91
Red Hill	11820	Red Hill Ave	Bristol Ave	Paularino Ave	2	AC	P	PRIMARY	5,680	40	227,200	29	3/6/20	91
19th	4160	19th St	Orange Ave	Santa Ana Ave	2	AC	C	COLLECTOR	1,320	36	47,520	8	4/8/20	92
Baker	660	Baker St	800' e/o Fairview Rd	Babb St (N)	4	AAC	P	PRIMARY	1,900	60	114,000	15	3/2/20	92
Bristol	870	Bristol St	N'ly Edge of Bridge over I-405	Anton Blvd	5	AC	A	MAJOR	865	62	53,630	27	3/6/20	92
Harbor	321	Harbor Blvd	Adams Ave	Fair Dr	3	AC	A	MAJOR	3,660	40	146,400	10	3/3/20	92
Paularino	11590	Paularino Ave	Bristol St	N/B Newport Blvd	4	AC	P	PRIMARY	2,760	60	163,200	12	4/6/20	92
Placentia	100	Placentia Ave	19th St	Victoria St	4	AAC	P	PRIMARY	3,320	60	199,200	2	3/9/20	92
Red Hill	11821	Red Hill Ave	Paularino Ave	Bristol Ave	2	AC	P	PRIMARY	5,680	40	227,200	29	3/6/20	92
Red Hill	11830	Red Hill Ave	Paularino Ave	Airport Loop Dr	2	AC	P	PRIMARY	2,210	40	88,400	29	3/6/20	92
VictoriaSt	440	Victoria St	Pomona Ave	Harbor Blvd	4	AAC	S	SECONDARY	2,625	68	178,500	2	4/6/20	92
17th	2880	17th St	Placentia Ave	Pomona Ave	2	AC	P	PRIMARY	1,310	36	47,160	7	4/7/20	93
17th	2990	17th St	200' w/o Fullerton Ave	Orange Ave	3	AC	A	MAJOR	725	43	31,175	8	4/7/20	93

City of Costa Mesa, CA

Pavement Condition Index (PCI) Report - All Streets

BranchID	Sec ID	Name	From	To	Lanes	Type	Rank	MPAH	Length	Width	Area	Zone	Insp. Date	PCI
19th	3480	19th St	Park Ave	Harbor Blvd	2	AC	P	PRIMARY	665	35	23,275	2	4/8/20	93
Baker	681	Baker St	Bristol St	Bear St	2	AAC	A	MAJOR	2,685	44	118,140	13	4/6/20	93
Bear	11000	Bear St	S'ly Edge of Bridge over I-405	Sunflower Ave	3	AC	A	MAJOR	2,300	40	92,000	27	4/6/20	93
Fairview	550	Fairview Rd	South Coast Dr	Sunflower Ave	3	AC	A	MAJOR	1,600	37	59,200	30	3/4/20	93
Fairview	551	Fairview Rd	Sunflower Ave	South Coast Dr	3	AAC	A	MAJOR	1,600	37	59,200	30	3/4/20	93
Harbor	290	Harbor Blvd	19th St	Victoria St	3	AAC	A	MAJOR	3,310	40	131,680	5	3/3/20	93
Harbor	291	Harbor Blvd	Victoria St	19th St	3	AAC	A	MAJOR	3,310	40	132,400		3/3/20	93
Harbor	351	Harbor Blvd	I-405	Gisler Ave	4	AAC	A	MAJOR	790	40	31,600	15	4/6/20	93
SouthCoast	760	South Coast Dr	San Leandro Ln	Bear St	2	AC	P	PRIMARY	2,800	46	128,800	27	4/6/20	93
Superior	2950	Superior Ave	S'ly City Limits (450' s/o 16th St)	Industrial Way	4	AAC	P	PRIMARY	430	78	33,540	7	4/7/20	93
Superior	2960	Superior Ave	Industrial Way	E 17th St	4	AAC	P	PRIMARY	1,745	55	95,975	7	4/7/20	93
17th	2991	17th St	Orange Ave	200' w/o Fullerton Ave	2	AC	A	MAJOR	725	43	31,175	8	4/7/20	94
19th	3490	19th St	Harbor Blvd	Newport Blvd	3	AC	P	PRIMARY	720	35	25,200	5	4/8/20	94
19th	3491	19th St	Newport Blvd	Harbor Blvd	3	AC	P	PRIMARY	720	35	25,200	5	4/8/20	94
19th	4170	19th St	Santa Ana Ave	Irvine Ave	2	AC	C	COLLECTOR	2,640	36	95,040	9	4/8/20	94
Adams	610	Adams Ave	Royal Palm Dr	Harbor Blvd	3	AC	A	MAJOR	810	47	38,070	21	4/9/20	94
Adams	620	Adams Ave	Harbor Blvd	Fairview Rd	3	AC	A	MAJOR	3,770	35	131,950	15	3/3/20	94
Anton	11716	Anton Blvd	Sakioka Dr	Avenue of the Arts	2	AAC	A	MAJOR	938	33	30,954	28	4/6/20	94
Baker	680	Baker St	Bear St	Bristol St	2	AC	A	MAJOR	2,685	44	118,140	13	4/6/20	94
Baker	700	Baker St	Newport Blvd (NB)	Red Hill Ave	3	AC	A	MAJOR	1,050	40	42,000	29	4/6/20	94
Baker	701	Baker St	Red Hill Ave	Newport Blvd (NB)	3	AC	A	MAJOR	1,050	40	42,000	13	4/6/20	94
Del Mar	7000	Del Mar Ave	Orange Ave	Santa Ana Ave	2	AAC	P	PRIMARY	1,310	37	48,470	26	4/8/20	94
Fairview	481	Fairview Rd	Wilson St	Newport Blvd (SB)	2	AAC	A	MAJOR	1,086	28	30,408	5	3/9/20	94
Fairview	552	Fairview Rd	Sunflower Ave	N'ly City Limits	8	AAC	A	MAJOR	178	64	11,392		4/6/20	94
Harbor	300	Harbor Blvd	Victoria St	Wilson St	3	AAC	A	MAJOR	1,321	40	52,390	5	3/3/20	94
Harbor	341	Harbor Blvd	Gisler Ave	Baker Ave	4	AAC	A	MAJOR	2,525	40	101,000	15	3/3/20	94
SouthCoast	740	South Coast Dr	Fairview Rd	Carmel Dr	3	AC	P	PRIMARY	835	60	50,100	14	4/6/20	94
SouthCoast	761	South Coast Dr	Bear St	San Leandro Ln	2	AC	P	PRIMARY	2,800	38	106,400	27	4/6/20	94
17th	2890	17th St	Pomona Ave	615' e/o Pomona Ave	2	AC	P	PRIMARY	615	54	33,210	7	4/7/20	95
Adams	611	Adams Ave	Harbor Blvd	Royal Palm Dr	3	AC	A	MAJOR	810	47	38,070	21	3/2/20	95
Adams	621	Adams Ave	Fairview Rd	Harbor Blvd	3	AC	A	MAJOR	3,770	35	131,950	15	3/2/20	95
Bear	11001	Bear St	Sunflower Ave	S'ly Edge of Bridge over I-405	2	AC	A	MAJOR	2,300	40	92,000	27	4/6/20	95
Bear	11005	Bear St	Sunflower Ave	Wakeham Ave	2	AC	S	SECONDARY	770	40	30,800	27	4/6/20	95
Bear	11006	Bear St	Wakeham Ave	Sunflower Ave	2	AC	S	SECONDARY	770	40	30,800	27	4/6/20	95
Bristol	851	Bristol St	Baker St	Randolph Ave	3	AAC	A	MAJOR	1,275	47	59,925	12	3/6/20	95
Bristol	860	Bristol St	Baker St	Paularino Ave	3	AC	A	MAJOR	820	34	27,470	12	3/6/20	95
Fairview	480	Fairview Rd	Newport Blvd (SB)	Wilson St	2	AAC	A	MAJOR	1,015	28	28,420	5	3/9/20	95
Harbor	360	Harbor Blvd	I-405	South Coast Dr	3	AAC	A	MAJOR	885	40	35,400	30	3/3/20	95
Red Hill	11824	Red Hill Ave	Airport Loop Dr	S'ly edge of Bridge over I-405	2	AC	P	PRIMARY	800	40	32,000	29	3/6/20	95
Red Hill	11831	Red Hill Ave	Airport Loop Dr	Paularino Ave	2	AC	P	PRIMARY	2,210	40	88,400	29	3/6/20	95
Sunflower	770	Sunflower Ave	Harbor Blvd	Hyland Ave	4	AC	P	PRIMARY	1,700	60	99,300	30	3/4/20	95
Arlington	7300	Arlington Dr	Fairview Rd	Lane Change (2 lanes)	4	AAC	C	COLLECTOR	900	55	48,700	20	4/6/20	96
Bristol	861	Bristol St	Paularino Ave	Baker St	3	AC	A	MAJOR	820	34	27,470	12	3/6/20	96
Bristol	865	Bristol St	Paularino Ave	S'ly Edge of Bridge over I-405	3	AC	A	MAJOR	1,680	34	56,280	12	3/6/20	96
Bristol	866	Bristol St	S'ly Edge of Bridge over I-405	Paularino Ave	3	AC	A	MAJOR	1,680	34	56,280	12	3/6/20	96
VictoriaSt	420	Victoria St	National Ave	Placentia Ave	2	AAC	S	SECONDARY	1,470	34	49,980	18	4/6/20	96
VictoriaSt	421	Victoria St	Placentia Ave	National Ave	2	AAC	S	SECONDARY	1,470	34	49,980	18	4/6/20	96
22nd	470	22nd St	Orange Ave	Santa Ana Ave	2	AC	C	COLLECTOR	1,326	36	47,736	3	4/8/20	97
Arlington	7310	Arlington Dr	Lane Change (2 lanes)	Newport Blvd	2	AAC	C	COLLECTOR	3,730	42	103,055	20	4/6/20	97
Red Hill	11825	Red Hill Ave	S'ly edge of Bridge over I-405	Airport Loop Dr	2	AC	P	PRIMARY	800	40	32,000	29	3/6/20	97
Santa Ana	2540	Santa Ana Ave	Del Mar Ave	Mesa Dr	2	AC	S	SECONDARY	1,330	36	47,880	26	4/8/20	97
SouthCoast	750	South Coast Dr	Carmel Dr	San Leandro Ln	4	AC	P	PRIMARY	1,590	60	95,400	14	4/6/20	97
SouthCoast	720	South Coast Dr	Hyland Ave	650' w/o Harbor Blvd	4	AAC	P	PRIMARY	1,000	51	51,000	30	3/4/20	99
MacArthur	9788	MacArthur Blvd	600' w/o Hyland Ave	600' e/o Hyland Ave	6	AAC	A	MAJOR	1,150	75	86,250	30	3/4/20	100
Irvine	2801	Irvine Ave	330' n/o 20th St (Baycrest Rd)	20th St	2	AC	P	PRIMARY	330	35	11,550	4	4/7/20	100
Irvine	2811	Irvine Ave	20th St	19th St	2	AC	P	PRIMARY	1,330	33	43,890	4	4/7/20	100
Irvine	2821	Irvine Ave	19th St	17th St	2	AC	P	PRIMARY	2,620	31	81,220	3	4/7/20	100
Irvine	2830	Irvine Ave	17th St	16th St	2	AC	P	PRIMARY	1,300	48	62,400	3	4/7/20	100
MacArthur	9784	MacArthur Blvd	600' w/o Harbor Blvd	Harbor Blvd	6	AAC	A	MAJOR	600	75	45,000	30	3/4/20	100
MacArthur	9786	MacArthur Blvd	600' e/o Hyland Ave	600' w/o Harbor Blvd	6	AAC	A	MAJOR	730	75	54,750	30	3/4/20	100
MacArthur	9790	MacArthur Blvd	E'y edge of SA River Bridge	600' w/o Hyland Ave	4	AAC	P	PRIMARY	580	75	43,500	30	3/4/20	100

City of Costa Mesa, CA
Pavement Condition Index (PCI) Report - All Streets

BranchID	Sec ID	Name	From	To	Lanes	Type	Rank	MPAH	Length	Width	Area	Zone	Insp. Date	PCI
SouthCoast	724	South Coast Dr	650' w/o Harbor Blvd	Harbor Blvd	4	AAC	P	PRIMARY	680	66	44,880	30	3/4/20	100
									74.6		**16,588,706**			
	Locals													
Logan	9360	Logan Ave	College Ave	Mc Clintock Way	2	AC	E	LOCAL	2,120	37	78,440	15	4/9/20	32
Galway	9404	Galway Ln	College Ave	Killybrooke Ln	2	AC	E	LOCAL	370	37	13,690	15	2/2/16	47
San Lucas	10330	San Lucas Ln	Presidio Dr	Cul-de-sac	2	AC	E	LOCAL	310	37	13,644	20	5/31/16	49
Peterson	9300	Peterson Pl	Harbor Blvd	Adams St	2	AC	E	LOCAL	1,346	37	49,802	10	5/27/16	50
Parnell	9580	Parnell Pl	Loren Ln	Cul-de-sac	2	AC	E	LOCAL	277	37	12,423	15	2/2/16	54
Plumer	3410	Plumer St	W'ly end	Park Ave	2	AC	E	LOCAL	232	37	8,584	7	6/14/16	55
Cork	9650	Cork Ln	McCormack St	Londonderry St	2	AC	E	LOCAL	580	37	21,635	15	2/2/16	56
PresidioSq	9860	Presidio Sq	Presidio Dr	S'ly end	2	AC	E	LOCAL	150	37	5,550	20	5/27/16	56
Terminal	3200	Terminal Way	W'ly end	Anaheim Ave	2	AC	E	LOCAL	642	37	23,754	7	6/14/16	56
16th	2905	16th St	Superior Ave	Newport Blvd	2	AC	E	LOCAL	800	37	29,600	7	6/16/16	57
Ford	4900	Ford Rd	Harbor Blvd	Newport Blvd	2	AC	E	LOCAL	1,270	33	41,910	5	6/3/16	58
Shamrock	9500	Shamrock Ln	Dublin St	Watson Ln	2	AC	E	LOCAL	518	37	19,166	15	2/2/16	59
Wallace	3130	Wallace Ave	Shalimar Dr	18th St	2	AC	E	LOCAL	485	37	17,945	7	6/14/16	59
Bali	8180	Bali Cir	Cul-de-sac	Jamaica Rd	2	AC	E	LOCAL	138	37	7,280	22	12/3/15	60
Green	9480	Green St	Watson Ave	N' End	2	AC	E	LOCAL	120	37	4,440	15	2/2/16	60
Monaco	6790	Monaco Terr	Riviera Dr	Monte Vista Ave	2	AC	E	LOCAL	900	33	29,700	26	6/1/16	60
MonteVista	6920	Monte Vista Ave	Orange Ave	Santa Ana Ave	2	AC	E	LOCAL	1,328	37	49,136	26	6/1/16	60
Dublin	9490	Dublin St	Shamrock Ln	N'ly end	2	AC	E	LOCAL	470	37	17,390	15	2/2/16	61
Gisler	9704	Gisler Ave	1000' e/o College Ave	E'ly end	2	AAC	E	LOCAL	950	37	35,150	15	6/1/17	61
Tulare	11050	Tulare Dr	Salinas Ave	San Leandro Ln	2	AC	E	LOCAL	1,721	37	63,677	14	5/25/16	61
California	9150	California St	Iowa St (N'ly BCR)	New Hampshire Dr (S'ly BCR)	1	AC	E	LOCAL	350	26	8,925	17	4/20/16	62
Viola	3250	Viola Pl	18th St	Cul-de-sac	2	AC	E	LOCAL	320	33	12,734	7	6/14/16	62
Dakota	9094	Dakota Ave	California St	Iowa St	2	AC	E	LOCAL	730	37	27,010	17	2/2/16	63
Kerry	9640	Kerry Ln	Killarney Ln	Londonderry St	2	AC	E	LOCAL	730	37	27,210	15	2/2/16	63
Rhode Isl	9240	Rhode Island Cir	New Hampshire Dr	Cul-de-sac	2	AC	E	LOCAL	121	37	6,651	17	2/2/16	63
Cecil	6590	Cecil Pl	Newport Blvd	Santa Ana Ave	2	AC	E	LOCAL	2,645	37	97,865	25	6/14/16	64
16th	2000	16th St	Superior Ave	Placentia Ave	2	AC	E	LOCAL	1,458	36	52,488	7	6/14/16	65
Columbia	6290	Columbia Dr	Wilson St	Wake Forest Rd	2	AC	E	LOCAL	793	37	29,341	24	6/2/16	65
Fullerton	3940	Fullerton Ave	20th St	Bay St	2	AAC	E	LOCAL	620	36	22,320	3	6/14/16	65
Killarney	9630	Killarney Ln	Londonderry St	Kerry Ln	2	AC	E	LOCAL	594	37	21,978	15	2/2/16	65
Prospect	10940	Prospect Pl	Klondike Ave	Cul-de-sac	2	AC	E	LOCAL	300	37	11,100	13	1/22/16	66
Rue Cannes	6800	Rue De Cannes	Riviera Dr	Monte Vista Ave	2	AC	E	LOCAL	890	33	29,370	26	6/1/16	66
Sonora	10202	Sonora Rd	Velasco Ln	Loreto Ave	2	AC	E	LOCAL	1,150	37	44,550	20	5/31/16	66
DonnyBrook	9430	Donnybrook Ln	Baker St	Watson Ave	2	AC	E	LOCAL	657	37	24,309	15	2/2/16	68
Liard	10950	Liard Pl	Yukon Ave	Cul-de-sac	2	AC	E	LOCAL	654	37	26,372	13	1/22/16	68
Riviera	6780	Riviera Dr	Rue De Cannes	Tustin Ave	2	AC	E	LOCAL	910	33	30,030	26	6/1/16	68
Snt Isabel	6750	Santa Isabel Ave	Orange Ave	Santa Ana Ave	2	AC	E	LOCAL	1,320	37	48,840	26	6/1/16	68
Tahiti	8050	Tahiti Dr	Pemba Dr	Mesa Verde Dr	2	AC	E	LOCAL	1,171	37	43,327	21	12/2/15	68
Watson	9470	Watson Ave	Loren Ln	Dublin St	2	AC	E	LOCAL	3,083	37	114,071	15	2/2/16	68
Wyoming	9220	Wyoming Cir	New Hampshire Dr	Cul-de-sac	2	AC	E	LOCAL	463	37	19,305	17	2/2/16	68
Cottage	5580	Cottage Pl	Cul-de-sac	Westminster Ave	2	AC	E	LOCAL	168	37	8,390	3	6/14/16	69
Laurie	5350	Laurie Ln	Cul-de-sac	Bay St	2	AAC	E	LOCAL	300	37	13,274	3	6/14/16	69
Yukon Cir	10920	Yukon Cir	Cul-de-sac	Yukon Ave	2	AC	E	LOCAL	130	37	6,984	13	1/22/16	69
Conway	9510	Conway Ave	Killybrook Ln	Cul-de-sac	2	AC	E	LOCAL	2,167	37	82,353	15	2/2/16	70
Danielle	20020	Danielle Dr	Wimbeldon Way	Deedee Dr	2	AC	E	LOCAL	389	25	9,725		7/27/16	70
Minnesota	9050	Minnesota Ave	Gisler Ave	California St	2	AC	E	LOCAL	734	37	27,158	17	1/27/16	70
Rhodes	7810	Rhodes Dr	Mesa Verde Dr	Stromboli Rd	2	AC	E	LOCAL	680	37	25,160	21	12/2/15	70
Ridgecrest	4480	Ridgecrest Cir	Valley Rd	Cul-de-sac	2	AC	E	LOCAL	271	37	12,201	1	6/2/16	70
WstmnstrPl	6970	Westminster Pl	Del Mar Ave	Cul-de-sac	2	AC	E	LOCAL	529	33	19,631	26	6/1/16	70
McCormack	9660	McCormack St	Cork Ln	Fairview Rd	2	AC	E	LOCAL	491	37	18,342	15	2/2/16	71
Murray	9450	Murray Ln	Baker St	Watson Ave	2	AC	E	LOCAL	331	37	12,247	15	2/2/16	71
Parkhill	3280	Parkhill Dr	Parkview Cir	Whittier Ave	2	AC	E	LOCAL	966	37	35,742	6	6/14/16	71
Peace	10960	Peace Pl	Yukon Ave	Klondike Ave	2	AC	E	LOCAL	600	37	22,200	13	1/22/16	71
Rural Pl	5530	Rural Pl	Rural Ln	22nd St	2	AC	E	LOCAL	750	33	24,750	3	6/14/16	71
San Jose	11120	San Jose Ave	Deedee Dr	Santa Clara Cir	2	AC	E	LOCAL	580	37	21,460	14	5/25/16	71
Federal	4305	Federal Ave	Oak St	Victoria St Frontage Road	2	AC	E	LOCAL	690	37	25,530	1	6/13/16	72
Kauai	7930	Kauai Dr	Lanai Dr	Club House Rd	2	AC	E	LOCAL	440	37	16,280	22	12/2/15	72

City of Costa Mesa, CA
Pavement Condition Index (PCI) Report - All Streets

BranchID	Sec ID	Name	From	To	Lanes	Type	Rank	MPAH	Length	Width	Area	Zone	Insp. Date	PCI
Limerick	9600	Limerick Ln	Stonefield St	Londonderry St	2	AC	E	LOCAL	580	37	21,460	15	2/2/16	72
Maryland	9230	Maryland Cir	New Hampshire Dr	Cul-de-sac	2	AC	E	LOCAL	500	37	20,674	17	2/2/16	72
Oahu	8020	Oahu Pl	Palau Pl	Cul-de-sac	2	AC	E	LOCAL	483	37	20,045	21	12/1/15	72
Poppy	11280	Poppy Cir	Lavender Ln	Geranium St	2	AC	E	LOCAL	350	37	15,125	27	5/25/16	72
Turlock	11090	Turlock Dr	Redding Ave	Salinas Ave	2	AC	E	LOCAL	920	37	35,040	14	5/25/16	72
WstmnstrAv	5570	Westminster Ave	21st St	Rose Ln	2	AC	E	LOCAL	783	37	28,971	3	6/14/16	72
Bahama	8800	Bahama Pl	Country Club Dr	Cul-de-sac	2	AC	E	LOCAL	527	37	21,673	22	12/3/15	73
Bonnie	6770	Bonnie Pl	Santa Isabel Ave	Cul-de-sac	2	AC	E	LOCAL	320	33	12,734	26	6/1/16	73
Fernheath	9540	Fernheath Ln	Conway Ave	Belfast Ave	2	AC	E	LOCAL	800	37	29,600	15	2/2/16	73
Geranium	11290	Geranium Ln	Poppy Cir	Begonia Ave	2	AC	E	LOCAL	390	37	14,430	27	5/25/16	73
Tanana	10980	Tanana Pl	Yukon Ave	Cul-de-sac	2	AC	E	LOCAL	882	37	34,408	13	1/22/16	73
Visalia	11070	Visalia Dr	San Leandro Ln	Redding Ave	2	AC	E	LOCAL	996	37	38,352	14	5/25/16	73
Dakota	9090	Dakota Ave	Gisler Ave	California St	2	AC	E	LOCAL	900	37	33,300	17	2/2/16	74
Deedee	11110	Deedee Dr	Debra Dr	San Jose Ave	2	AC	E	LOCAL	749	37	27,713	14	5/25/16	74
Elden	5480	Elden Ave	21st St	22nd St	2	AC	E	LOCAL	1,150	37	42,550	3	6/14/16	74
Killybrk	9400	Killybrooke Ln	Baker St	Garlinford St	2	AC	E	LOCAL	2,470	37	90,890	15	2/2/16	74
Ludington	11610	Ludington St	Paularino Ave	Traverse Dr	2	AAC	E	LOCAL	1,500	37	55,500	12	1/22/16	74
NewportNBF	2070	Newport Blvd N/B Frontage Road	15th St	PCC	2	AC	E	LOCAL	315	36	11,340		9/14/17	74
PresidioSq	9865	Presidio Sq	Presidio Sq West	Presidio Sq East	2	AC	E	LOCAL	928	60	55,680		6/1/17	74
Timor	7940	Timor Dr	Club House Rd	Samar Dr	2	AC	E	LOCAL	330	37	12,210	21	12/2/15	74
Virginia	6580	Virginia Pl	Newport Blvd	Santa Ana Ave	2	AC	E	LOCAL	2,658	37	98,346	25	6/14/16	74
Bimini	8540	Bimini Pl	Cul-de-sac	Baker St	2	AC	E	LOCAL	783	37	31,145	21	12/3/15	75
Carmel	11030	Carmel Dr	South Coast Dr	Salinas Ave	2	AC	E	LOCAL	448	37	16,576	14	5/25/16	75
Coriander	8750	Coriander Dr	Coral Ave	Cinnamon Ave	2	AC	E	LOCAL	1,387	37	51,319	23	12/3/15	75
Debra	11100	Debra Dr	Deedee Dr	Salinas Ave	2	AC	E	LOCAL	470	37	17,390	14	5/25/16	75
Iowa	8880	Iowa St	Arizona Ln	Colorado Ln	2	AC	E	LOCAL	1,400	37	51,800	17	1/27/16	75
Iowa	8890	Iowa St	Colorado Ln	Gisler Ave (East end)	2	AC	E	LOCAL	2,730	37	101,010	17	1/27/16	75
NewportNBF	2040	Newport Blvd N/B Frontage Road	PCC	17th St	2	AC	E	LOCAL	138	37	4,673		9/14/17	75
Oak	4360	Oak St	State St	Continental Ave	2	AAC	E	LOCAL	1,870	33	61,710	1	6/13/16	75
Salinas	11040	Salinas Ave	Wimbledon Way	Smalley Rd	2	AC	E	LOCAL	1,860	37	68,820	14	5/25/16	75
Shannon	9408	Shannon Ln	College Ave	Watson Ln	2	AC	E	LOCAL	500	37	18,500	15	2/2/16	75
AmericanPL	5650	American Pl	American Ave	Cul-de-sac	2	AC	E	LOCAL	255	37	11,609	18	6/2/16	76
BoaVistaC	7820	Boa Vista Cir	Cul-de-sac	Stromboli Rd	2	AC	E	LOCAL	496	37	20,526	21	12/2/15	76
California	9140	California St	Gisler Ave	Minnesota Ave	2	AC	E	LOCAL	2,150	60	129,000	17	5/31/16	76
Jamaica	8170	Jamaica Rd	Country Club Dr	Cul-de-sac	2	AC	E	LOCAL	600	37	22,200	22	12/3/15	76
Mackenzie	10970	Mackenzie Pl	Yukon Ave	Cul-de-sac	2	AC	E	LOCAL	713	37	28,155	13	6/23/16	76
Marigold	11410	Marigold Cir	Dahlia Ave	Cul-de-sac	2	AC	E	LOCAL	563	37	23,005	27	5/25/16	76
Mesa	7080	Mesa Dr	Newport Blvd	Orange Ave	2	AAC	E	LOCAL	1,342	36	48,312	26	6/1/16	76
Minorca Dr	8300	Minorca Dr	Mesa Verde Dr	Royal Palm Dr	2	AC	E	LOCAL	1,584	37	58,608	21	12/3/15	76
Nevada	9160	Nevada Ave	California St	New Hampshire Dr	2	AC	E	LOCAL	1,165	37	43,105	17	2/2/16	76
Pemba	8040	Pemba Dr	Samar Dr	Ceylon Dr	2	AC	E	LOCAL	1,499	37	55,463	21	12/1/15	76
Princeton	7210	Princeton Dr	Harbor Blvd	Oxford Ln	2	AC	E	LOCAL	1,000	37	37,000	10	6/1/16	76
Redding	11080	Redding Ave	Visalia Dr	San Leandro Ln	2	AC	E	LOCAL	873	37	32,301	14	5/25/16	76
Royal Palm	8560	Royal Palm Dr	Baker St	Corsica Pl	2	AC	E	LOCAL	362	37	13,394	23	12/3/15	76
Scenic	9760	Scenic Dr	Hyland Ave	Harbor Blvd	4	AC	E	LOCAL	1,891	54	102,114	30	2/2/16	76
Teakwood	8480	Teakwood Pl	Cul-de-sac	Myrtlewood St	2	AC	E	LOCAL	324	37	14,162	21	12/3/15	76
Tulip	5550	Tulip Ln	Elden Ave	Orange Ave	2	AC	E	LOCAL	640	37	23,680	3	6/14/16	76
WstmnstrAv	6960	Westminster Ave	Monte Vista Ave	Del Mar Ave	2	AC	E	LOCAL	1,323	34	44,982	26	6/1/16	76
21st	5450	21st St	Newport Blvd	Santa Ana Ave	2	AAC	E	LOCAL	2,690	37	99,530	3	6/14/16	77
Boise	10710	Boise Way	Cul-de-sac	Van Buren Ave	2	AC	E	LOCAL	450	37	18,824	16	6/1/16	77
CollegeAve	9355	College Ave	Baker St	Gisler Ave	2	AC	E	LOCAL	2,500	37	92,500	15	2/2/16	77
Fuschia	11300	Fuschia St	Dahlia Ave	Carnation Ave	2	AC	E	LOCAL	870	37	32,190	27	5/25/16	77
Indiana	8970	Indiana Ave	Illinois St	Iowa St	2	AC	E	LOCAL	747	37	27,889	17	2/2/16	77
Iowa	8860	Iowa St	Gisler Ave (West end)	California St	2	AC	E	LOCAL	2,180	37	80,660	17	1/27/16	77
Minorca Pl	7980	Minorca Pl	Ellesmere Ave	Cul-de-sac	2	AC	E	LOCAL	950	37	37,324	21	12/2/15	77
Monrovia	10	Monrovia Ave	n/o 16th St (City Limits)	18th St	2	AC	E	LOCAL	2,320	37	85,840	6	6/14/16	77
Panay	8790	Panay Cir	Cul-de-sac	Country Club Dr	2	AC	E	LOCAL	242	37	10,204	22	12/3/15	77
Redwood	8470	Redwood Ave	Cul-de-sac	Myrtlewood St	2	AC	E	LOCAL	1,285	37	49,719	21	12/3/15	77
Samar Dr	7960	Samar Dr	Cul-de-sac	Mesa Verde Dr	2	AC	E	LOCAL	2,700	37	102,074	21	12/1/15	77
SantaClara	11140	Santa Clara Cir	Salinas Ave	Cul-de-sac	2	AC	E	LOCAL	1,360	37	52,494	14	5/25/16	77
State	4350	State Ave	Grove Pl	Oak St	2	AC	E	LOCAL	560	33	18,480	1	6/13/16	77

City of Costa Mesa, CA
Pavement Condition Index (PCI) Report - All Streets

BranchID	Sec ID	Name	From	To	Lanes	Type	Rank	MPAH	Length	Width	Area	Zone	Insp. Date	PCI
Towne	3320	Towne St	Monrovia Ave	Placentia Ave	2	AC	E	LOCAL	1,300	37	48,100	6	6/14/16	77
VictoriaPl	4970	Victoria Pl	Newport Blvd	Victoria St	2	AC	E	LOCAL	348	31	10,788	5	6/3/16	77
VictoriaFR	4550	Victoria St Frontage Road	W'ly Cul-de-sac	E'ly Cul-de-sac	2	AC	E	LOCAL	2,177	37	84,897	1	6/13/16	77
Wisteria	11420	Wisteria Cir	Dahlia Ave	Cul-de-sac	2	AC	E	LOCAL	520	37	21,414	27	5/25/16	77
BoaVistaDr	7670	Boa Vista Dr	Kornat Dr	Mesa Verde Dr	2	AC	E	LOCAL	1,800	37	66,600	22	12/2/15	78
Bray	9670	Bray Ln	McCormack St	Londonderry St	2	AC	E	LOCAL	614	37	22,968	15	2/2/16	78
CeylonRd	8160	Ceylon Rd	Cul-de-sac	Madeira Ave	2	AC	E	LOCAL	1,424	37	54,862	23	12/3/15	78
Illinois	8960	Illinois St	Indiana Ave	Washington Ave	2	AC	E	LOCAL	387	37	14,569	17	2/2/16	78
Klondike	10930	Klondike Ave	Yukon Ave	Peace Pl	2	AC	E	LOCAL	655	37	24,235	13	1/22/16	78
Lavender	11270	Lavender Ln	Begonia Ave	Poppy Cir	2	AC	E	LOCAL	420	37	15,540	27	5/25/16	78
Mendoza	9924	Mendoza Dr	Mission Dr	Baker St	2	AC	E	LOCAL	1,010	37	37,370	20	5/31/16	78
Mesa	7090	Mesa Dr	Orange Ave	Santa Ana Ave	2	AC	E	LOCAL	1,320	36	47,520	26	6/1/16	78
NebraskaPl	9070	Nebraska Pl	Cul-de-sac	California St	2	AAC	E	LOCAL	629	37	25,447	17	2/2/16	78
Parkvista	3300	Parkvista Cir	Parkhill Dr	Cul-de-sac	2	AC	E	LOCAL	143	37	7,465	6	6/14/16	78
Wimbledon	11010	Wimbledon Way	South Coast Dr	Sunflower Ave	2	AC	E	LOCAL	2,440	37	90,280	14	5/25/16	78
23rd	6610	23rd St	Newport Blvd	Elden Ave	2	AC	E	LOCAL	683	37	25,271	25	6/1/16	79
Balearic	7760	Balearic Dr	Boa Vista Dr	Suva Cir	2	AC	E	LOCAL	884	37	32,708	22	12/2/15	79
Baltra	7720	Baltra Pl	Europa Dr	Inroz Dr	2	AC	E	LOCAL	779	37	29,323	22	12/2/15	79
California	9155	California St	New Hampshire Dr (S'ly BCR)	Iowa St (N'ly BCR)	1	AAC	E	LOCAL	350	26	8,925	17	4/20/16	79
Carnation	11310	Carnation Ave	Fuschia St	Cul-de-sac	2	AC	E	LOCAL	1,315	37	50,829	27	5/25/16	79
Columbia	6440	Columbia Dr	Fair Dr	Hanover Dr	2	AC	E	LOCAL	1,148	37	42,476	10	6/1/16	79
Donegal	9570	Donegal Pl	Loren Ln	Cul-de-sac	2	AC	E	LOCAL	270	37	12,164	15	2/2/16	79
Fernheath	9440	Fernheath Ln	Baker St	Watson Ave	2	AC	E	LOCAL	488	37	18,056	15	2/2/16	79
Michigan	9110	Michigan Ave	Cul-de-sac	Iowa St	2	AC	E	LOCAL	1,300	37	50,274	17	1/27/16	79
Miner	6140	Miner St	Cul-de-sac	Wilson St	2	AC	E	LOCAL	1,250	37	48,424	19	6/3/16	79
Murray	9550	Murray Ln	Conway Ave	Belfast	2	AC	E	LOCAL	971	37	35,927	15	2/2/16	79
Parkview	3270	Parkview Cir	S'ly end	Cul-de-sac	2	AC	E	LOCAL	509	37	21,007	6	6/14/16	79
Rose	5620	Rose Ln	Orange Ave	Santa Ana Ave	2	AC	E	LOCAL	1,300	37	48,100	3	6/14/16	79
Stonefield	9590	Stonefield St	Killybrooke Ln	Limerick Ln	2	AC	E	LOCAL	530	37	19,335	15	2/2/16	79
Sumba	7780	Sumba Cir	Balearic Dr	Cul-de-sac	2	AC	E	LOCAL	240	37	11,054	22	12/2/15	79
Texas	9130	Texas Cir	Cul-de-sac	California St	2	AC	E	LOCAL	197	33	8,675	17	1/27/16	79
Anaheim	3210	Anaheim Ave	Superior Ave	19th St	2	AC	E	LOCAL	2,500	37	92,500	7	6/14/16	80
Avalon	6200	Avalon St	Avocado St	Wilson St	2	AC	E	LOCAL	661	37	24,457	5	6/3/16	80
Avalon	6280	Avalon St	Wilson St	Joann St	2	AC	E	LOCAL	500	37	18,500	24	6/2/16	80
Begonia	11260	Begonia Ave	Smalley Rd	Fuschia St	2	AC	E	LOCAL	800	37	29,600	27	5/25/16	80
Cadillac	9730	Cadillac Ave	Sunflower Ave	Cul-de-sac	2	AC	E	LOCAL	1,900	37	72,474	30	2/2/16	80
Caraway	8710	Caraway Dr	Coral Ave	Cinnamon Ave	2	AC	E	LOCAL	1,426	37	52,762	23	2/2/16	80
Carnegie	7100	Carnegie Ave	Fair Dr	Princeton Dr	2	AC	E	LOCAL	1,254	37	46,398	10	6/1/16	80
Club House	7890	Club House Rd	Mesa Verde Dr W	N'ly end at Golf Course Parking Lot	2	AAC	E	LOCAL	750	37	27,750	22	12/2/15	80
CollegeAve	6170	College Ave	Victoria St	Wilson St	2	AC	E	LOCAL	1,310	57	74,670	5	4/9/15	80
ColoradoPl	9100	Colorado Pl	Cul-de-sac	California St	2	AC	E	LOCAL	500	37	20,674	17	2/2/16	80
Dahlia	11400	Dahlia Ave	Fuschia St	Cul-de-sac	2	AC	E	LOCAL	1,200	37	46,574	27	5/25/16	80
El Rio	10050	El Rio Cir	El Camino Dr	Cul-de-sac	2	AC	E	LOCAL	551	37	22,561	20	5/27/16	80
Fordham	6230	Fordham Dr	Fair Dr	Princeton Dr	2	AC	E	LOCAL	1,265	37	46,805	10	6/1/16	80
Glen	4520	Glen Cir	Cul-de-sac	Canyon Dr	2	AC	E	LOCAL	270	37	12,164	1	6/2/16	80
Haiti	8810	Haiti Cir	Bahama Pl	Cul-de-sac	2	AC	E	LOCAL	251	37	11,461	22	12/3/15	80
LittletonP	6520	Littleton Pl	Cul-de-sac	Villanova Rd	2	AC	E	LOCAL	343	37	14,865	24	6/2/16	80
Loren	9460	Loren Ln	Baker St	Belfast Ave	2	AC	E	LOCAL	1,552	37	57,424	15	2/2/16	80
Maple St	6130	Maple St	Wilson St	Joann St	2	AAC	E	LOCAL	500	37	18,500	19	6/3/16	80
Maui Cir	8100	Maui Cir	Cul-de-sac	Java Rd	2	AC	E	LOCAL	391	37	16,641	22	12/2/15	80
NHampshire	9210	New Hampshire Dr	California St	Iowa St	2	AAC	E	LOCAL	2,370	37	87,690	17	2/2/16	80
President	4580	President Pl	Cul-de-sac	Victoria St Frontage Road	2	AC	E	LOCAL	590	33	21,644	1	6/13/16	80
Rutgers	6190	Rutgers Dr	Avocado St	Wilson St	2	AC	E	LOCAL	668	37	24,716	5	6/3/16	80
Rutgers	6260	Rutgers Dr	Wilson St	Joann St	2	AC	E	LOCAL	492	37	18,204	24	6/2/16	80
Arbor	4220	Arbor St	Whittier Ave	Continental Ave	2	AC	E	LOCAL	1,692	33	55,836	1	6/13/16	81
Calvert	7680	Calvert Ave	Europa Dr	Shantar Dr	2	AC	E	LOCAL	950	37	35,150	22	12/2/15	81
Camellia	5630	Camellia Ln	Orange Ave	Santa Ana Ave	2	AC	E	LOCAL	1,320	37	48,840	3	6/14/16	81
Capri Ln	8110	Capri Ln	Mesa Verde Dr	Cul-de-sac	2	AC	E	LOCAL	1,328	37	51,310	22	12/2/15	81
Carson	10720	Carson St	Van Buren Ave	Coolidge Ave	2	AC	E	LOCAL	800	37	29,600	16	6/1/16	81
CharleSt	4840	Charle St	Bernard St	Hamilton St	2	AC	E	LOCAL	1,880	37	69,560	2	6/13/16	81
CollegeAve	4940	College Ave	S'ly end	Victoria St	2	AAC	E	LOCAL	432	37	15,984	5	6/3/16	81

City of Costa Mesa, CA

Pavement Condition Index (PCI) Report - All Streets

BranchID	Sec ID	Name	From	To	Lanes	Type	Rank	MPAH	Length	Width	Area	Zone	Insp. Date	PCI
El Camino	10030	El Camino Dr	Monterey Ave	Mendoza Dr	2	AC	E	LOCAL	1,570	37	57,830	20	5/27/16	81
Hawaii	9170	Hawaii Cir	California St	Cul-de-sac	2	AC	E	LOCAL	327	37	14,273	17	2/2/16	81
Idaho Ln	9280	Idaho Ln	Cul-de-sac	Missouri St	2	AC	E	LOCAL	365	37	15,679	17	2/2/16	81
James	3150	James St	Wallace Ave	Pomona Ave	2	AC	E	LOCAL	650	37	24,050	7	6/14/16	81
LittletonP	7200	Littleton Pl	Cul-de-sac	Bucknell Rd	2	AC	E	LOCAL	282	37	12,608	10	6/1/16	81
Lupine	11360	Lupine Cir	Cul-de-sac	Goldenrod Dr	2	AC	E	LOCAL	189	36	8,978	27	5/25/16	81
Maple St	6120	Maple St	Victoria St	Wilson St	2	AC	E	LOCAL	1,316	37	48,692	19	6/3/16	81
Maui Pl	8070	Maui Pl	Tahiti Dr	Cul-de-sac	2	AC	E	LOCAL	559	37	22,857	21	12/2/15	81
Notre Dame	6370	Notre Dame Rd	Amherst Rd	Villanova Rd	2	AC	E	LOCAL	862	37	32,439	24	6/2/16	81
Parson	4930	Parson St	S'ly end	Victoria St	2	AC	E	LOCAL	430	37	15,910	5	6/3/16	81
Ponderosa	8320	Ponderosa St	Royal Palm Dr	Harbor Blvd	2	AC	E	LOCAL	790	37	29,230	21	12/3/15	81
Tahiti	8060	Tahiti Dr	Mesa Verde Dr	Java Rd	2	AC	E	LOCAL	1,090	37	40,330	22	12/2/15	81
Washington	8950	Washington Ave	Gisler Ave	California St	2	AC	E	LOCAL	1,450	37	53,650	17	2/2/16	81
20th	5240	20th St	Newport Blvd Frontage Road	Santa Ana Ave	2	AC	E	LOCAL	2,650	37	98,050	3	6/14/16	82
Azalia	11330	Azalea Dr	Begonia Ave	Fuschia St	2	AC	E	LOCAL	1,520	37	56,240	27	5/25/16	82
Babb	10610	Babb St	Baker St	Paularino Ave	2	AC	E	LOCAL	831	37	30,747	16	5/31/16	82
Doctors	4960	Doctors Cir	Cul-de-sac	Victoria St	2	AAC	E	LOCAL	400	37	16,974	5	6/3/16	82
DonnyBrook	9530	Donnybrook Ln	Conway Ave	Belfast Ave	2	AC	E	LOCAL	684	37	25,308	15	2/2/16	82
Ellesmere	7970	Ellesmere Ave	Pitcairn Dr	Ceylon Dr	2	AC	E	LOCAL	1,870	37	69,190	21	12/1/15	82
Europa	7650	Eurpoa Dr	Calvert Ave	Kornat Dr	2	AC	E	LOCAL	1,600	37	59,700	21	12/2/15	82
Freemont	9970	Fremont Ln	Presidio Dr	Coronado Dr	2	AC	E	LOCAL	640	37	23,680	20	5/27/16	82
HarborGtwS	9800	Harbor Gateway South	Sunflower Ave	Scenic Dr	2	AC	E	LOCAL	1,328	37	49,136	30	2/2/16	82
Jasmine	11450	Jasmine Cir	Larkspur St	Cul-de-sac	2	AC	E	LOCAL	440	37	18,454	27	5/25/16	82
Kentucky	8990	Kentucky Pl	Indiana Ave	Cul-de-sac	2	AC	E	LOCAL	163	37	8,205	17	2/2/16	82
Lantana	11370	Lantana Ln	Carnation Ave	Begonia Ave	2	AC	E	LOCAL	255	37	9,435	27	5/25/16	82
Londondrry	9620	Londonderry St	Sharon Ln	Bray Ln	2	AC	E	LOCAL	1,330	37	49,710	15	2/2/16	82
Minnesota	9060	Minnesota Ave	California St	Iowa St	2	AAC	E	LOCAL	790	37	29,230	17	1/27/16	82
Molokai	8280	Molokai Pl	Cul-de-sac	Gibralter Ave	2	AC	E	LOCAL	500	37	20,674	23	12/3/15	82
MonteVista	6910	Monte Vista Ave	Newport Blvd	Orange Ave	2	AAC	E	LOCAL	1,350	37	49,950	26	6/1/16	82
Myrtlewood	8440	Myrtlewood St	Jacaranda Ave	Royal Palm Dr	2	AC	E	LOCAL	830	37	30,710	21	12/3/15	82
New Mexico	9010	New Mexico St	Washington Ave	Montana Ave	2	AAC	E	LOCAL	480	37	17,760	17	2/2/16	82
PepperTree	8400	Pepper Tree Ln	Royal Palm Dr	Royal Palm Dr	2	AC	E	LOCAL	1,361	37	50,357	21	12/3/15	82
Royce	9410	Royce Ln	Baker St	Watson Ave	2	AC	E	LOCAL	953	37	35,261	15	2/2/16	82
Shantar	7420	Shantar Dr	Adams Ave	Balearic Dr	2	AC	E	LOCAL	960	37	35,520	22	12/2/15	82
Sunflower	775	Sunflower Ave	Cadillac Ave	Hyland Ave	4	AC	E	LOCAL	1,775	60	106,500	30	6/1/17	82
Union	4560	Union St	Victoria St Frontage Road	Republic Ave	2	AAC	E	LOCAL	770	33	25,410	18	6/13/16	82
18th	3060	18th St	W'ly City Limits	Whittier Ave	2	AC	E	LOCAL	660	37	24,420	6	6/13/16	83
20th	4610	20th St	Placentia Ave	Pomona Ave	2	AC	E	LOCAL	1,319	37	48,803	2	6/3/16	83
Ayon	7790	Ayon Cir	Balearic Cir	Cul-de-sac	2	AC	E	LOCAL	200	37	9,574	22	12/2/15	83
Balearic	7710	Balearic Dr	Europa Dr	Boa Vista Dr	2	AC	E	LOCAL	1,440	37	53,280	22	12/2/15	83
Bermuda	8230	Bermuda Dr	Labrador Dr	Gisler Ave	2	AC	E	LOCAL	1,194	33	39,402	23	12/2/15	83
CeylonDr	8030	Ceylon Dr	Palau Pl	Cul-de-sac	2	AC	E	LOCAL	1,180	37	45,834	21	12/1/15	83
CharleDr	6160	Charle Dr	Victoria St	Cul-de-sac	2	AC	E	LOCAL	240	37	11,054	19	6/3/16	83
Continentl	4235	Continental Ave	Oak St	Victoria St	2	AC	E	LOCAL	790	33	26,070	1	6/13/16	83
Darrel	6020	Darrel St	Pomona Ave	Meyer Pl	2	AC	E	LOCAL	1,050	37	38,850	19	6/3/16	83
Fuschia	11390	Fuschia St	Begonia Ave	Sunflower Ave	2	AC	E	LOCAL	950	37	35,150	27	5/25/16	83
Joann	6300	Joann St	Fordham Dr	Columbia Dr	2	AC	E	LOCAL	1,495	37	55,315	24	6/2/16	83
Lanai	7920	Lanai Dr	W'ly end	Club House Dr	2	AC	E	LOCAL	560	37	20,720	22	12/2/15	83
Paloma	5320	Paloma Dr	20th St	660' N'ly	2	AAC	E	LOCAL	660	37	24,420	4	6/14/16	83
Parkglen	3290	Parkglen Cir	Parkhill Dr	Cul-de-sac	2	AC	E	LOCAL	126	37	6,836	6	6/14/16	83
Plumeria	11340	Plumeria Pl	Begonia Ave	Goldenrod Dr	2	AC	E	LOCAL	540	37	19,980	27	5/25/16	83
Robin Hood	5390	Robin Hood Ln	Cul-de-sac	Westminster Ave	2	AAC	E	LOCAL	349	33	13,691	3	6/15/16	83
Rutgers	6340	Rutgers Dr	Wake Forest Rd	Villanova Rd	2	AC	E	LOCAL	1,130	37	41,810	24	6/2/16	83
San Pablo	11200	San Pablo Cir	Cul-de-sac	Smalley Rd	2	AC	E	LOCAL	420	37	17,714	14	5/25/16	83
Santa Ana	2510	Santa Ana Ave	23rd St	Santa Isabel Ave	2	AC	E	LOCAL	1,322	36	47,592	25	6/1/16	83
Snt Isabel	6740	Santa Isabel Ave	Newport Blvd	Orange Ave	2	AAC	E	LOCAL	1,320	37	48,840	26	6/1/16	83
Vistabaya	20010	Vista Baya	Santa Ana Ave	CDS	2	AC	E	LOCAL	557	37	23,189		9/1/15	83
Weelo	3370	Weelo Dr	Wallace Ave	Pomona Ave	2	AC	E	LOCAL	654	33	21,582	7	6/14/16	83
White Oak	8450	White Oak St	Jacaranda Ave	Redwood Ave	2	AC	E	LOCAL	595	37	22,015	21	12/3/15	83
Anza	10060	Anza Ln	Cul-de-sac	Mission Dr	2	AAC	E	LOCAL	200	33	8,774	20	5/31/16	84
Baker	630	Baker St	Samar Dr	Mesa Verde Dr	2	AC	E	LOCAL	1,749	37	64,713	21	12/1/15	84

City of Costa Mesa, CA
Pavement Condition Index (PCI) Report - All Streets

BranchID	Sec ID	Name	From	To	Lanes	Type	Rank	MPAH	Length	Width	Area	Zone	Insp. Date	PCI
Baker	710	Baker St	Red Hill Ave	Airway Ave	2	AC	E	LOCAL	1,030	60	62,109	29	4/9/20	84
Begonia	11320	Begonia Ave	Fuchsia St	Azalea St	2	AC	E	LOCAL	1,069	37	39,553	27	5/25/16	84
Club House	7880	Club House Rd	Pitcairn Dr	Mesa Verde Dr W	2	AC	E	LOCAL	1,860	37	68,820	21	12/2/15	84
Colgate	6270	Colgate Dr	Wilson St	Joann St	2	AC	E	LOCAL	496	37	18,352	24	6/2/16	84
Cornell	6250	Cornell Dr	Wilson St	Joann St	2	AC	E	LOCAL	496	37	18,352	24	6/2/16	84
Corsica	8600	Corsica Pl	Gibralter Ave	Royal Palm Dr	2	AC	E	LOCAL	1,461	37	54,057	23	12/3/15	84
Crocus	11460	Crocus Cir	Larkspur St	Cul-de-sac	2	AC	E	LOCAL	452	37	18,898	27	5/25/16	84
Dorset	9560	Dorset Ln	Loren Ln	Fairview Rd	2	AC	E	LOCAL	330	37	12,210	15	2/2/16	84
Elm	8340	Elm Ave	Royal Palm Dr	Harbor Blvd	2	AC	E	LOCAL	800	37	29,600	21	12/3/15	84
Fuschia	11380	Fuschia St	Carnation Ave	Begonia Ave	2	AC	E	LOCAL	230	37	8,510	27	5/25/16	84
Governor	5670	Governor St	State Ave	Placentia Ave	2	AC	E	LOCAL	2,460	33	81,180	18	6/3/16	84
Hamilton	4623	Hamilton St	Pomona Ave	Charle St	2	AC	E	LOCAL	2,200	37	81,400	2	6/13/16	84
Hamilton	4634	Hamilton St	Thurin St	Cul-de-sac	2	AAC	E	LOCAL	1,540	37	59,154	5	6/3/16	84
HarborGtwN	9780	Harbor Gateway North	Scenic Ave	Mac Arthur Blvd	2	AC	E	LOCAL	900	37	33,300	30	2/2/16	84
Java	8090	Java Rd	Mesa Verde Dr	Tahiti Dr	2	AAC	E	LOCAL	1,280	37	47,360	22	12/2/15	84
Labrador	8220	Labrador Dr	Baker St	Bermuda Dr	2	AC	E	LOCAL	1,950	37	72,150	23	12/2/15	84
Larkspur	11440	Larkspur St	Dahlia Ave	Carnation Ave	2	AC	E	LOCAL	747	33	24,651	27	5/25/16	84
Meyer	5990	Meyer Pl	Cul-de-sac	Wilson St	2	AC	E	LOCAL	1,290	37	49,904	19	6/3/16	84
Mindanao	8130	Mindanao Dr	Pemba Dr	Cul-de-sac	2	AAC	E	LOCAL	670	37	26,964	21	12/1/15	84
Palau	8530	Palau Pl	Cul-de-sac	Andros St	2	AC	E	LOCAL	380	37	16,234	21	12/3/15	84
Parkcrest	3310	Parkcrest Dr	Parkhill Dr	19th St	2	AC	E	LOCAL	700	37	25,900	6	6/14/16	84
Ponderosa	8310	Ponderosa St	Andros St	Royal Palm Dr	2	AC	E	LOCAL	1,067	37	39,479	21	12/3/15	84
Primrose	8420	Primrose St	Jacaranda Ave	Royal Palm Dr	2	AC	E	LOCAL	864	37	31,968	21	12/3/15	84
Republic	4570	Republic Ave	Union Ave	Victoria St Frontage Road	2	AC	E	LOCAL	500	33	16,500	1	6/13/16	84
Samar Pl	8510	Samar Pl	Cul-de-sac	Andros St	2	AC	E	LOCAL	400	37	16,974	21	12/3/15	84
Santa Cruz	11190	Santa Cruz Cir	Cul-de-sac	Smalley Rd	2	AC	E	LOCAL	430	37	18,084	14	5/25/16	84
Stromboli	7850	Stromboli Rd	Pitcairn Dr	Club House Rd	2	AC	E	LOCAL	1,399	37	51,763	21	12/2/15	84
Tabago	7990	Tabago Pl	Serang Pl	Minorca Pl	2	AC	E	LOCAL	700	37	25,900	21	12/2/15	84
Tulane Pl	6410	Tulane Pl	Columbia Dr	Cul-de-sac	2	AC	E	LOCAL	195	37	9,389	24	6/2/16	84
Tulane Rd	6400	Tulane Rd	Notre Dame Rd	Columbia Dr	2	AC	E	LOCAL	676	37	25,012	24	6/2/16	84
Andros	8500	Andros St	Samar Pl	Baker St	2	AC	E	LOCAL	1,550	37	57,350	21	12/3/15	85
Bowling	7260	Bowling Green Dr	Hanover Dr	Yale Pl	2	AC	E	LOCAL	1,176	37	43,512	10	6/1/16	85
Continentl	5740	Continental Ave	Senate St	Wilson St	2	AC	E	LOCAL	530	37	19,610	18	6/2/16	85
Corvo	7840	Corvo Pl	Pitcairn Dr	Minorca Pl	2	AC	E	LOCAL	630	37	23,310	21	12/2/15	85
Delaware	8930	Delaware Pl	New Jersey St	Cul-de-sac	2	AC	E	LOCAL	205	37	9,759	17	2/2/16	85
El Camino	10020	El Camino Dr	Fairview Rd	Monterey Ave	2	AC	E	LOCAL	540	57	30,780	20	5/27/16	85
Federal	4300	Federal Ave	19th St	Oak St	2	AC	E	LOCAL	2,560	37	94,720	1	6/13/16	85
Fordham	6210	Fordham Dr	Wilson St	Wake Forest Rd	2	AC	E	LOCAL	781	37	28,897	24	6/2/16	85
Gibraltar	8290	Gibraltar Ave	Labrador Dr	Gisler Ave	2	AC	E	LOCAL	2,089	37	77,293	23	12/3/15	85
Joann	5710	Joann St	Republic Ave	Placentia Ave	2	AC	E	LOCAL	2,140	37	79,180	18	6/2/16	85
Orange	2290	Orange Ave	15th St	16th St	2	AAC	E	LOCAL	1,320	36	47,520	8	6/14/16	85
Ralcam	4950	Ralcam Pl	Cul-de-sac	Thurin St	2	AC	E	LOCAL	545	37	22,339	5	6/3/16	85
Robin Hood	5410	Robin Hood Ln	Santa Ana Ave	Cul-de-sac	2	AAC	E	LOCAL	653	37	26,335	3	6/15/16	85
Royal Palm	8550	Royal Palm Dr	Adams Ave	Baker St	2	AC	E	LOCAL	2,641	37	97,717	21	12/3/15	85
Samoa	8210	Samoa Pl	Cul-de-sac	Gibraltar Ave	2	AC	E	LOCAL	1,849	37	70,587	23	12/3/15	85
San Marino	11170	San Marino Cir	Santa Rosa Ave	Cul-de-sac	2	AC	E	LOCAL	377	37	16,123	14	5/25/16	85
Sandlewood	8460	Sandlewood St	Jacaranda Ave	Redwood Ave	2	AC	E	LOCAL	593	37	21,941	21	12/3/15	85
Sharon	9610	Sharon Ln	Stonefield St	Londonderry St	2	AC	E	LOCAL	576	37	21,562	15	2/2/16	85
SherwoodSt	5430	Sherwood St	Westminster Ave	Santa Ana Ave	2	AAC	E	LOCAL	658	37	24,346	3	6/15/16	85
Sterling	4660	Sterling Ave	Hamilton St	Cul-de-sac	2	AC	E	LOCAL	600	37	24,374	2	6/13/16	85
Tustin	2600	Tustin Ave	20th St	Emerson St	2	AAC	E	LOCAL	820	36	29,520	4	6/14/16	85
Yorkshire	4780	Yorkshire St	Anahiem Ave	Maple Ave	2	AAC	E	LOCAL	450	33	14,850	2	6/14/16	85
Yukon Ave	10915	Yukon Ave	Bear St	Cul-de-sac	2	AC	E	LOCAL	1,990	37	75,804	13	1/22/16	85
20th	4285	20th St	Monrovia Ave	Federal Ave	2	AC	E	LOCAL	535	33	17,655	1	6/13/16	86
Andros	8490	Andros St	Elm Ave	Samar Pl	2	AC	E	LOCAL	840	37	31,080	21	12/3/15	86
Babcock	2910	Babcock St	16th St	17th St	2	AAC	E	LOCAL	1,300	37	48,100	6	6/14/16	86
Canyon	4540	Canyon Dr	Victoria St	Wilson St	2	AC	E	LOCAL	1,700	35	59,500	18	6/2/16	86
Clearbrook	6550	Clearbrook Way	Cul-de-sac	Vanguard Way	2	AAC	E	LOCAL	460	37	19,194	24	6/2/16	86
ColoradoLn	9290	Colorado Ln	Cul-de-sac	Iowa St	2	AC	E	LOCAL	695	37	27,889	17	2/2/16	86
Coral	8740	Coral Ave	Caraway Dr	Coriander Dr	2	AAC	E	LOCAL	270	37	9,990	23	2/2/16	86
Dartmouth	6420	Dartmouth Pl	Columbia Dr	Cul-de-sac	2	AC	E	LOCAL	216	37	10,166	24	6/2/16	86

City of Costa Mesa, CA
Pavement Condition Index (PCI) Report - All Streets

BranchID	Sec ID	Name	From	To	Lanes	Type	Rank	MPAH	Length	Width	Area	Zone	Insp. Date	PCI
Davis	8735	Davis Pl	Monte Vista Ave	Cul-de-sac	2	AC	E	LOCAL	195	33	8,609	26	6/1/16	86
Duke	6490	Duke Pl	Nassau Rd	Cul-de-sac	2	AC	E	LOCAL	321	37	14,051	24	6/2/16	86
Florida	9200	Florida Cir	Cul-de-sac	Alaska Ave	2	AC	E	LOCAL	275	37	12,349	17	2/2/16	86
Goldenrod	11350	Goldenrod Dr	Plumeria Pl	Begonia Ave	2	AC	E	LOCAL	840	37	31,080	27	5/25/16	86
Greenbriar	7240	Greenbriar Ln	Princeton Dr	Oxford Ln	2	AC	E	LOCAL	850	37	31,450	10	6/1/16	86
Hamilton	4620	Hamilton St	Placentia Ave	Pomona Ave	2	AC	E	LOCAL	1,320	37	48,840	2	6/13/16	86
Junipero	9880	Junipero Dr	Arlington Dr	Presidio Dr	2	AC	E	LOCAL	1,119	60	67,140	20	4/20/15	86
Lehigh	7150	Lehigh Pl	Cul-de-sac	Bucknell Rd	2	AAC	E	LOCAL	360	37	15,494	10	6/1/16	86
Madagasgar	8200	Madagasgar St	Madeira Ave	Barbados Pl	2	AC	E	LOCAL	481	37	17,797	23	12/2/15	86
Melody	5330	Melody Ln	Cul-de-sac	Fullerton Ave	2	AAC	E	LOCAL	380	37	16,234	3	6/14/16	86
Merrill	5540	Merrill Pl	Elden Ave	Orange Ave	2	AC	E	LOCAL	650	37	24,050	3	6/14/16	86
Mission	10015	Mission Dr	Mendoza Dr	La Salle Ave	2	AAC	E	LOCAL	1,300	37	48,100	20	5/31/16	86
New Jersey	8920	New Jersey St	New York Ave	Delaware Pl	2	AC	E	LOCAL	494	37	18,278	17	2/2/16	86
New York	8910	New York Ave	Cul-de-sac	Iowa St	2	AC	E	LOCAL	955	37	37,510	17	2/2/16	86
NewportSBF	2021	Newport Blvd S/B Frontage Road	16th St	Industrial Way	2	AC	E	LOCAL	1,200	36	43,200	7	6/16/16	86
Capella N	7700	North Capella Ct	South Capella Ct	Europa Dr	2	AC	E	LOCAL	700	37	26,400	22	12/2/15	86
Palau	8010	Palau Pl	Samar Dr	Cul-de-sac	2	AC	E	LOCAL	974	37	38,212	21	12/1/15	86
Park Dr	3160	Park Dr	Pomona Ave	Crestmont Pl	2	AAC	E	LOCAL	790	37	29,230	7	6/14/16	86
Paros	7860	Paros Cir	Cul-de-sac	Stromboli Rd	2	AC	E	LOCAL	446	37	18,676	21	12/2/15	86
Pitcairn	7830	Pitcairn Dr	Cul-de-sac	Corvo Pl	2	AC	E	LOCAL	1,795	37	66,415	21	12/1/15	86
Pomona	60	Pomona Ave	Victoria St	Wilson St	2	AC	E	LOCAL	1,330	36	47,880	19	6/3/16	86
Randolph	10370	Randolph Ave	Bristol St	Baker St	4	AC	E	LOCAL	1,230	60	73,800	13	1/22/16	86
Santa Rosa	11150	Santa Rosa Ave	Santa Clara Cir	Smalley Rd	2	AC	E	LOCAL	659	37	24,383	14	5/25/16	86
Serra	9980	Serra Way	Fremont Ln	Coronado Dr	2	AC	E	LOCAL	590	37	21,830	20	5/27/16	86
Shalimar	3120	Shalimar Dr	Placentia Ave	Pomona Ave	2	AC	E	LOCAL	1,260	37	46,620	7	6/14/16	86
Sumatra	8260	Sumatra Pl	Orcas Dr	Gibraltar Ave	2	AC	E	LOCAL	1,086	37	40,182	23	12/3/15	86
Sunset	3050	Sunset Dr	W'ly end	Monrovia Ave	2	AC	E	LOCAL	650	37	24,050	6	6/14/16	86
Susan	9830	Susan St	South Coast Dr	Sunflower Ave	2	AC	E	LOCAL	1,500	37	55,500	30	4/14/15	86
Toronto	9740	Toronto Way	Cadillac Ave	Cul-de-sac	2	AC	E	LOCAL	439	37	18,417	30	2/2/16	86
Vassar	7160	Vassar Pl	Cul-de-sac	Bucknell Rd	2	AAC	E	LOCAL	365	37	15,679	10	6/1/16	86
WakeForest	6310	Wake Forest Rd	W'ly End	Fairview Rd	2	AC	E	LOCAL	2,300	37	84,656	24	6/2/16	86
Warren	9420	Warren Ln	Baker St	Stonefield St	2	AC	E	LOCAL	1,857	37	68,709	15	2/2/16	86
Anaheim	6090	Anaheim Ave	Cul-de-sac	Wilson St	2	AAC	E	LOCAL	560	37	22,894	19	6/3/16	87
Barbados	8240	Barbados Pl	Labrador Dr	Madagasgar St	2	AC	E	LOCAL	1,300	37	48,100	23	12/2/15	87
Bay	5300	Bay St	Tustin Ave	Aliso Ave	2	AAC	E	LOCAL	672	37	24,864	4	6/14/16	87
Bay	5380	Bay St	Westminster Ave	Santa Ana Ave	2	AAC	E	LOCAL	671	37	24,827	3	6/15/16	87
Boston	10750	Boston Way	Cul-de-sac	Charldston St	2	AC	E	LOCAL	248	37	11,350	16	6/1/16	87
Cedar	4260	Cedar Pl	Republic Ave	Monrovia Ave	2	AAC	E	LOCAL	780	33	25,740	1	6/13/16	87
Colby	7140	Colby Pl	Cul-de-sac	Bucknell Rd	2	AAC	E	LOCAL	351	37	15,161	10	6/1/16	87
Crestmont	3190	Crestmont Pl	Shalimar Dr	18th St	2	AAC	E	LOCAL	520	37	19,240	7	6/14/16	87
Federal	5890	Federal Ave	Wilson St	Joann St	2	AC	E	LOCAL	500	37	18,500	18	6/2/16	87
Fordham	6220	Fordham Dr	Wake Forest Rd	Fair Dr	2	AC	E	LOCAL	1,830	37	67,710	24	6/2/16	87
Governor	5940	Governor St	Pomona Ave	Puente Ave	2	AAC	E	LOCAL	550	37	20,350	19	6/3/16	87
Hickory	8360	Hickory Pl	Ponderosa Stq	Cul-de-sac	2	AC	E	LOCAL	262	37	11,868	21	12/3/15	87
Jamaica	8175	Jamaica Rd	Madeira Ave	Country Club Dr	2	AC	E	LOCAL	280	37	10,360	23	12/3/15	87
Kenwood	3180	Kenwood Pl	Shalimar Dr	18th St	2	AC	E	LOCAL	500	37	18,500	7	6/14/16	87
Kornat	7660	Kornat Dr	Europa Dr	Boa Vista Dr	2	AC	E	LOCAL	1,050	37	39,350	22	12/2/15	87
Lemnos	7740	Lemnos Dr	Europa Dr	Chios Rd	2	AC	E	LOCAL	920	37	34,540	22	12/2/15	87
Lemon	8350	Lemon St	Elm Ave	Ponderosa St	2	AAC	E	LOCAL	360	33	11,880	21	12/3/15	87
Loyola	6510	Loyola Rd	Fair Dr	Bucknell Rd	2	AC	E	LOCAL	449	37	16,613	10	6/1/16	87
Nassau	6450	Nassau Rd	College Dr	Loyola Rd	2	AC	E	LOCAL	1,692	37	61,531	24	6/2/16	87
Nutmeg	8620	Nutmeg Pl	Mace Ave	Harbor Blvd	2	AAC	E	LOCAL	531	36	19,116	23	2/2/16	87
Ohio	8980	Ohio Pl	Indiana Ave	Cul-de-sac	2	AC	E	LOCAL	151	37	8,337	17	2/2/16	87
Orange	2300	Orange Ave	16th St	17th St	2	AAC	E	LOCAL	1,313	36	46,818	8	6/14/16	87
Pamela	5900	Pamela Ln	Cul-de-sac	Joann St	2	AC	E	LOCAL	440	37	16,280	19	6/3/16	87
Pomona	6010	Pomona Ave	Wilson St	Joann St	2	AAC	E	LOCAL	535	37	19,795	19	6/3/16	87
Princeton	7220	Princeton Dr	Oxford Ln	Fairview Rd	2	AAC	E	LOCAL	2,740	37	101,380	10	6/1/16	87
Scott	3260	Scott Pl	Placentia Ave	Wallace Ave	2	AC	E	LOCAL	657	37	24,309	7	6/14/16	87
Serang	8000	Serang Pl	Tabago Pl	Mesa Verde Dr	2	AC	E	LOCAL	1,049	37	38,813	21	12/2/15	87
Shalimar	3170	Shalimar Dr	Cul-de-sac	Kenwood Pl	2	AC	E	LOCAL	1,260	37	48,794	7	6/14/16	87
SherwoodPl	5420	Sherwood Pl	Cul-de-sac	Westminster Ave	2	AAC	E	LOCAL	332	33	13,130	3	6/15/16	87

City of Costa Mesa, CA
Pavement Condition Index (PCI) Report - All Streets

BranchID	Sec ID	Name	From	To	Lanes	Type	Rank	MPAH	Length	Width	Area	Zone	Insp. Date	PCI
Capella S	7690	South Capella Ct	Europa Dr	North Capella Ct	2	AC	E	LOCAL	770	37	29,040	22	12/2/15	87
State	5660	State Ave	Cul-de-sac	Wilson St	2	AAC	E	LOCAL	1,240	33	43,094	18	6/2/16	87
Suva	7770	Suva Cir	Balearic Dr	Cul-de-sac	2	AC	E	LOCAL	400	37	16,974	22	12/2/15	87
Trabuco	5770	Trabuco Cir	Canyon Dr	Cul-de-sac	2	AC	E	LOCAL	248	37	9,176	18	6/2/16	87
Valley Rd	4420	Valley Rd	Aviemore Terr	Sea Bluff Dr	2	AAC	E	LOCAL	604	37	22,348	1	6/2/16	87
Villanova	6430	Villanova Rd	Fordham Dr	Fair Dr	2	AC	E	LOCAL	2,386	37	88,282	24	6/2/16	87
18th	3090	18th St	Pomona Ave	Anaheim Ave	2	AC	E	LOCAL	1,320	36	47,520	7	6/13/16	88
18th	3100	18th St	Anaheim Ave	Newport Blvd	2	AC	E	LOCAL	880	36	31,680	7	6/13/16	88
20th	4280	20th St	Cul-de-sac	Monrovia Ave	2	AAC	E	LOCAL	320	27	10,814	1	6/13/16	88
21st	5460	21st St	Santa Ana Ave	Tustin Ave	2	AAC	E	LOCAL	1,300	37	48,100	4	6/14/16	88
Amherst Pl	6390	Amherst Pl	Columbia Dr	Cul-de-sac	2	AC	E	LOCAL	210	37	9,944	24	6/2/16	88
Canyon	4545	Canyon Dr	Wilson St	700' n/o Wilson St	2	AC	E	LOCAL	700	37	25,900	18	6/2/16	88
Canyon	4547	Canyon Dr	700' n/o Wilson St	N'ly end	2	AAC	E	LOCAL	640	20	12,800	11	10/1/15	88
Carlton	6830	Carlton Pl	Santa Isabel Ave	24th Pl	2	AC	E	LOCAL	270	37	9,990	26	6/1/16	88
Colgate	6350	Colgate Dr	Wake Forest Rd	Villanova Rd	2	AC	E	LOCAL	1,131	37	41,847	24	6/2/16	88
Colleen	20000	Colleen Pl	Santa Ana Ave	CDS	2	AC	E	LOCAL	554	37	21,586		1/1/15	88
CollegeDr	6320	College Dr	Wake Forest Rd	Cul-de-sac	2	AC	E	LOCAL	1,741	37	66,591	24	6/2/16	88
Cornell	6330	Cornell Dr	Wake Forest Rd	Villanova Rd	2	AC	E	LOCAL	1,100	37	40,145	24	6/2/16	88
Coronado	9904	Coronado Dr	La Salle Ave	Mendoza Ave	2	AC	E	LOCAL	825	60	49,500	20	5/24/16	88
Country Cl	8140	Country Club Dr	Pemba Dr	Mesa Verde Dr	2	AC	E	LOCAL	630	37	23,310	21	12/1/15	88
Elm	8330	Elm Ave	Andros St	Royal Palm Dr	2	AC	E	LOCAL	897	37	33,189	21	12/3/15	88
Enterprise	11600	Enterprise St	Baker St	Paularino Ave	2	AC	E	LOCAL	800	37	29,600	12	1/22/16	88
Farallon	7950	Farallon Dr	Club House Rd	Samar Dr	2	AC	E	LOCAL	265	37	9,805	21	12/2/15	88
Inroz	7730	Inroz Dr	Baltra Pl	Lemnos Dr	2	AC	E	LOCAL	260	37	9,620	22	12/2/15	88
Jacaranda	8430	Jacaranda Ave	Cul-de-sac	Myrtlewood St	2	AC	E	LOCAL	1,378	37	53,160	21	12/3/15	88
Java	8080	Java Rd	Tahiti Dr	Mesa Verde Dr	2	AC	E	LOCAL	1,100	37	40,700	21	12/2/15	88
Loyola	6500	Loyola Rd	Fairview Rd	Fair Dr	2	AC	E	LOCAL	1,253	37	46,213	24	6/2/16	88
Monrovia	5880	Monrovia Ave	Wilson St	Joann St	2	AAC	E	LOCAL	500	37	18,500	18	6/2/16	88
Norse	6860	Norse Ave	Cul-de-sac	Santa Isabel Ave	2	AC	E	LOCAL	330	29	11,744	25	6/14/16	88
Oahu	8520	Oahu Pl	Cul-de-sac	Andros St	2	AC	E	LOCAL	430	37	18,084	21	12/3/15	88
Ogle St	2650	Ogle St	Orange Ave	Santa Ana Ave	2	AAC	E	LOCAL	1,338	37	49,506	8	6/14/16	88
Orange	2340	Orange Ave	19th St	20th St	2	AC	E	LOCAL	1,323	36	46,628	3	6/14/16	88
Orange	2350	Orange Ave	20th St	21st St	2	AC	E	LOCAL	1,318	36	46,498	3	6/14/16	88
Orange	2360	Orange Ave	21st St	22nd St	2	AC	E	LOCAL	1,330	36	45,880	3	6/14/16	88
Oxford	7250	Oxford Ln	Greenbriar Ln	Princeton Dr	2	AC	E	LOCAL	600	37	22,200	10	6/1/16	88
Park Dr	3240	Park Dr	Anaheim Ave	18th St	2	AAC	E	LOCAL	593	33	19,569	7	6/14/16	88
Pine	4320	Pine Pl	Federal Ave	Cul-de-sac	2	AAC	E	LOCAL	200	27	7,574	1	6/13/16	88
Plum	4310	Plum Pl	Federal Ave	Cul-de-sac	2	AAC	E	LOCAL	200	27	7,574	1	6/13/16	88
Puente	5950	Puente Ave	Cul-de-sac	Senate St	2	AAC	E	LOCAL	770	37	30,664	19	6/3/16	88
Regis	10070	Regis Ln	Cul-de-sac	Mission Dr	2	AAC	E	LOCAL	200	33	8,774	20	5/31/16	88
Rural Ln	5520	Rural Ln	22nd St	Rural Pl	2	AC	E	LOCAL	560	33	18,480	3	6/14/16	88
SaintClair	10350	Saint Clair St	Cul-de-sac	Randolph Ave	2	AAC	E	LOCAL	320	60	21,374	13	1/22/16	88
Senate	5730	Senate St	Republic Ave	Continental Ave	2	AC	E	LOCAL	1,397	37	51,689	18	6/2/16	88
Wallace	3135	Wallace Ave	18th St	19th St	2	AAC	E	LOCAL	1,320	37	48,840	7	6/14/16	88
Wellesley	7280	Wellesley Ln	Columbia Dr	Cul-de-sac	2	AAC	E	LOCAL	372	33	14,450	10	6/1/16	88
16th Pl	2622	16th Pl	Orange Ave	Santa Ana Ave	2	AC	E	LOCAL	1,350	37	49,950	9	6/14/16	89
18th	3080	18th St	Placentia Ave	Pomona Ave	2	AC	E	LOCAL	1,321	36	47,556	7	6/13/16	89
Alanzo	10080	Alanzo Ln	Cul-de-sac	Mission Dr	2	AAC	E	LOCAL	200	33	8,774	20	5/31/16	89
Amherst Rd	6380	Amherst Rd	Notre Dame Dr	Columbia Dr	2	AC	E	LOCAL	600	37	22,745	24	6/2/16	89
Andover	7180	Andover Pl	Cul-de-sac	Bucknell Rd	2	AAC	E	LOCAL	370	37	15,864	10	6/1/16	89
AveOTArts	11740	Avenue of the Arts	Anton Ave	Sunflower Ave	2	AC	E	LOCAL	1,457	21	31,034	28	4/13/15	89
Bernard	4855	Bernard St	Maple Ave	Harbor Blvd	2	AC	E	LOCAL	866	37	32,042	2	6/13/16	89
Bernard	4860	Bernard St	Harbor Blvd	E'ly end	2	AC	E	LOCAL	870	33	28,710	5	6/3/16	89
Bowdoin	7170	Bowdoin Pl	Cul-de-sac	Bucknell Rd	2	AAC	E	LOCAL	360	37	15,494	10	6/1/16	89
Buoy	3960	Buoy St	Fullerton Ave	Orange Ave	2	AAC	E	LOCAL	630	37	23,310	3	6/14/16	89
Capri Cir	8120	Capri Cir	Cul-de-sac	Capri Ln	2	AC	E	LOCAL	280	37	12,534	22	12/2/15	89
Chestnut	8410	Chestnut Ave	Minorca Dr	Primrose St	2	AC	E	LOCAL	500	37	18,500	21	12/3/15	89
Chios	7750	Chios Rd	Balearic Dr	Lemnos Dr	2	AC	E	LOCAL	530	37	19,860	22	12/2/15	89
Congress	5910	Congress St	W'ly end	Raleigh Ave	2	AC	E	LOCAL	456	37	16,872	19	6/2/16	89
Coolidge	10511	Coolidge Ave	Paularino Ave	Baker St	1	AC	E	LOCAL	840	21	17,220	16	6/1/16	89
Cortez	10290	Cortez St	Junipero Dr	Drake Ave	2	AAC	E	LOCAL	1,085	37	40,145	20	5/31/16	89

City of Costa Mesa, CA
Pavement Condition Index (PCI) Report - All Streets

BranchID	Sec ID	Name	From	To	Lanes	Type	Rank	MPAH	Length	Width	Area	Zone	Insp. Date	PCI
Elba	7870	Elba Cir	Cul-de-sac	Stromboli Rd	2	AAC	E	LOCAL	350	37	15,124	21	12/2/15	89
Elden	5510	Elden Ave	Monte Vista Ave	Mesa Dr	2	AC	E	LOCAL	2,650	37	98,050	26	6/1/16	89
Farad	2940	Farad St	Cul-de-sac	Pomona Ave	2	AC	E	LOCAL	560	37	22,894	7	6/14/16	89
Hanover	6240	Hanover Dr	Princeton Dr	Cul-de-sac	2	AC	E	LOCAL	2,058	37	78,320	10	6/1/16	89
Harding	10600	Harding Way	Cul-de-sac	Cul-de-sac	2	AAC	E	LOCAL	678	37	29,434	16	5/31/16	89
Idaho Pl	9080	Idaho Pl	Cul-de-sac	California St	2	AC	E	LOCAL	602	37	24,448	17	2/2/16	89
Jeffrey	11470	Jeffrey Dr	Baker St	Paularino Ave	2	AC	E	LOCAL	960	37	35,520	13	1/22/16	89
Jennifer	11480	Jennifer Ln	Jeffrey Dr	Cul-de-sac	2	AC	E	LOCAL	290	37	12,904	13	1/22/16	89
Joann	5720	Joann St	Placentia Ave	Miner St	2	AC	E	LOCAL	3,160	37	116,920	19	6/3/16	89
Knowell	4770	Knowell Pl	Meyer Pl	Maple Ave	2	AC	E	LOCAL	870	37	32,190	2	6/13/16	89
Madeira	8190	Madeira Ave	Ceylon Rd	Madagasgar St	2	AC	E	LOCAL	2,140	37	79,180	23	12/2/15	89
Maple Ave	4790	Maple Ave	19th St	Hamilton St	2	AC	E	LOCAL	2,650	37	98,050	2	6/13/16	89
Meyer	6000	Meyer Pl	Wilson St	Joann St	2	AAC	E	LOCAL	500	37	18,500	19	6/3/16	89
Miner	6150	Miner St	Wilson St	Joann St	2	AAC	E	LOCAL	500	37	18,500	19	6/3/16	89
Montana	9040	Montana Ave	Cul-de-sac	California St	2	AAC	E	LOCAL	750	37	29,924	17	2/2/16	89
Nevis	7800	Nevis Cir	Boa Vista Dr	Cul-de-sac	2	AC	E	LOCAL	518	37	21,340	22	12/2/15	89
Newton	3110	Newton Way	Placentia Ave	Cul-de-sac	2	AC	E	LOCAL	580	37	21,460	7	6/14/16	89
Ogle St	2660	Ogle St	Santa Ana Ave	Tustin Ave	2	AAC	E	LOCAL	1,330	37	49,210	9	6/14/16	89
Orcas	8250	Orcas Dr	Samoa Pl	Sumatra Pl	2	AC	E	LOCAL	230	37	8,510	23	12/3/15	89
Pacific	4500	Pacific Ave	Victoria Pl	N'ly End	2	AC	E	LOCAL	2,515	36	90,540	18	6/2/16	89
Presidio	9850	Presidio Dr	Junipero Dr	Newport Blvd	2	AAC	E	LOCAL	1,435	37	53,095	20	5/31/16	89
Raleigh	5930	Raleigh Ave	Cul-de-sac	Wilson St	2	AC	E	LOCAL	1,280	37	49,534	19	6/2/16	89
Randolph	10360	Randolph Ave	E'ly end	Bristol St	2	AC	E	LOCAL	649	37	23,763	13	1/22/16	89
Raymond	4130	Raymond Ave	19th St	20th St	2	AAC	E	LOCAL	1,300	37	48,100	4	6/15/16	89
San Rafael	11160	San Rafael Cir	Santa Rosa Ave	Cul-de-sac	2	AC	E	LOCAL	360	37	15,494	14	5/25/16	89
Sicily	8270	Sicily Ave	Sumatra Pl	Gisler Ave	2	AC	E	LOCAL	800	37	29,600	23	12/3/15	89
Swan Dr	7330	Swan Dr	Sandpiper Dr	E'ly end	2	AC	E	LOCAL	2,190	37	81,030	11	5/27/16	89
Swarthmore	7120	Swarthmore Ln	Cul-de-sac	Carnegie Ave	2	AC	E	LOCAL	390	33	15,044	10	6/1/16	89
Wallace	4640	Wallace Ave	Hamilton St	Cul-de-sac	2	AC	E	LOCAL	590	37	24,004	2	6/13/16	89
Wallace	5920	Wallace Ave	Congress St	Wilson St	2	AC	E	LOCAL	659	37	24,383	19	6/2/16	89
WstmnstrAv	2710	Westminster Ave	16th St	Alley #53	2	AAC	E	LOCAL	830	37	30,710	8	6/14/16	89
WstmnstrAv	5370	Westminster Ave	Sierks St	21st St	2	AAC	E	LOCAL	990	37	36,630	3	6/15/16	89
Wilson	5860	Wilson St	Fairview Rd	Newport Blvd	2	AC	E	LOCAL	690	37	25,806	24	5/25/16	89
16th Pl	2624	16th Pl	Tustin Ave	Irvine Ave	2	AAC	E	LOCAL	1,320	37	48,840	9	6/14/16	90
16th	2260	16th St	Orange Ave	Santa Ana Ave	2	AAC	E	LOCAL	1,320	37	48,840	8	6/14/16	90
18th	3070	18th St	Monrovia Ave	Placentia Ave	2	AC	E	LOCAL	1,312	36	47,232	6	6/13/16	90
Alaska	9190	Alaska Ave	Alabama Cir	California St	2	AC	E	LOCAL	437	37	16,169	17	2/2/16	90
Andover	6480	Andover Pl	Nassau Rd	Cul-de-sac	2	AC	E	LOCAL	360	37	15,494	24	6/2/16	90
Arizona	9250	Arizona Ln	Cul-de-sac	Iowa St	2	AC	E	LOCAL	364	37	15,642	17	2/2/16	90
AveOTArts	11741	Avenue of the Arts	Sunflower Ave	Anton Blvd	2	AC	E	LOCAL	1,457	21	31,034	28	4/13/15	90
Balmoral	4460	Balmoral Pl	S'ly Cul-de-sac	Sea Bluff Dr	2	AAC	E	LOCAL	160	37	8,094	1	6/2/16	90
Bay	5340	Bay St	NB Newport Blvd Frontage Road	Orange Ave	2	AAC	E	LOCAL	1,354	36	48,744	3	6/14/16	90
Bowdoin	6470	Bowdoin Pl	Nassau Rd	Cul-de-sac	2	AC	E	LOCAL	360	37	15,494	24	6/2/16	90
Cinnamon	8720	Cinnamon Ave	Caraway Dr	Gisler Ave	2	AC	E	LOCAL	1,300	37	48,100	23	12/3/15	90
Columbia	6360	Columbia Dr	Wake Forest Rd	Loyola Rd	2	AC	E	LOCAL	1,126	37	41,662	10	6/2/16	90
Duke	7190	Duke Pl	Cul-de-sac	Bucknell Rd	2	AAC	E	LOCAL	360	37	15,494	10	6/1/16	90
KnoxSt	2120	Knox St	Orange Ave	Santa Ana Ave	2	AAC	E	LOCAL	1,320	37	48,840	8	6/14/16	90
Loma	10250	Loma Cir	Francis Ln	Cul-de-sac	2	AAC	E	LOCAL	175	37	8,649	20	5/31/16	90
Modjeska	5760	Modjeska Cir	Canyon Dr	Cul-de-sac	2	AC	E	LOCAL	241	37	11,091	18	6/2/16	90
Orange	2400	Orange Ave	Del Mar Ave	Mesa Dr	2	AC	E	LOCAL	1,300	36	46,800	26	6/1/16	90
Palmer	2090	Palmer St	Orange Ave	Santa Ana Ave	2	AAC	E	LOCAL	1,325	37	49,025	8	6/14/16	90
Plumer	3400	Plumer St	Pomona Ave	Anaheim Ave	2	AAC	E	LOCAL	1,320	33	43,560	7	6/14/16	90
Presidio	9840	Presidio Dr	Lorenzo Ave	Junipero Dr	2	AC	E	LOCAL	2,460	37	91,020	20	5/27/16	90
Purdue	6540	Purdue Dr	Villanova Rd	Cul-de-sac	2	AC	E	LOCAL	400	37	16,974	24	6/2/16	90
Republic	5700	Republic Ave	Wilson St	Joann St	2	AAC	E	LOCAL	500	37	18,500	18	6/2/16	90
Robin Hood	5400	Robin Hood Ln	Westminster Ave	Santa Ana Ave	2	AAC	E	LOCAL	653	37	24,161	3	6/15/16	90
Rosemary	5100	Rosemary Pl	Cul-de-sac	20th St	2	AAC	E	LOCAL	600	37	24,374	3	6/15/16	90
Santa Ana	2520	Santa Ana Ave	Santa Isabel Ave	Monte Vista Ave	2	AC	E	LOCAL	1,324	36	47,664	26	6/1/16	90
Santa Ana	2530	Santa Ana Ave	Monte Vista Ave	Del Mar Ave	2	AC	E	LOCAL	1,320	36	47,520	26	6/1/16	90
SantoTomas	7050	Santo Tomas St	Cul-de-sac	Santa Ana Ave	2	AAC	E	LOCAL	687	37	27,593	26	6/1/16	90
Tustin	2590	Tustin Ave	19th St	20th St	2	AAC	E	LOCAL	1,322	36	47,592	4	6/14/16	90

City of Costa Mesa, CA
Pavement Condition Index (PCI) Report - All Streets

BranchID	Sec ID	Name	From	To	Lanes	Type	Rank	MPAH	Length	Width	Area	Zone	Insp. Date	PCI
Vassar	6460	Vassar Pl	Nassau Rd	Cul-de-sac	2	AC	E	LOCAL	348	37	15,050	24	6/2/16	90
Velasco	10260	Velasco Ln	Sonara Rd	Saint Clair St	2	AAC	E	LOCAL	910	37	34,170	20	5/31/16	90
Vermont	8940	Vermont Ave	Gisler Ave	New Jersey St	2	AC	E	LOCAL	330	37	12,210	17	2/2/16	90
WstmnstrAv	2410	Westminster Ave	15th St	Knox Pl	2	AAC	E	LOCAL	970	35	33,950	8	6/1/17	90
Wilson	5790	Wilson St	State Ave	Placentia Ave	2	AC	E	LOCAL	2,436	37	90,132	18	5/25/16	90
16th Pl	2620	16th Pl	Santa Ana Ave	Tustin Ave	2	AAC	E	LOCAL	1,320	37	48,840	9	6/14/16	91
18th	3065	18th St	Whittier Ave	Monrovia Ave	2	AC	E	LOCAL	1,320	36	47,520	6	6/13/16	91
Albatross	7410	Albatross Rd	Swan Dr	Adams Ave	2	AC	E	LOCAL	1,344	37	49,728	11	5/27/16	91
Allegheny	11520	Allegheny Ave	Canadian Dr	Yellowstone Dr	2	AAC	E	LOCAL	599	37	22,163	31	1/22/16	91
Babb	10420	Babb St	Post Rd	Baker St	2	AC	E	LOCAL	640	37	23,680	20	5/31/16	91
Ballow	10100	Ballow Ln	El Camino Dr	Mission Dr	2	AAC	E	LOCAL	490	37	18,130	20	5/31/16	91
Cabrillo	3550	Cabrillo St	Santa Ana Ave	Raymond Ave	2	AAC	E	LOCAL	642	37	23,754	9	6/16/16	91
Cabrillo	3680	Cabrillo St	Tustin Ave	Irvine Ave	2	AAC	E	LOCAL	1,340	37	49,580	9	6/16/16	91
Capital	5980	Capital St	Pomona Ave	E'ly end	2	AAC	E	LOCAL	490	37	18,130	19	6/3/16	91
Carlton	6820	Carlton Pl	Wilson St	Santa Isabel Ave	2	AAC	E	LOCAL	500	37	18,500	25	6/1/16	91
Church	4980	Church St	19th St	20th St	2	AAC	E	LOCAL	1,330	37	49,210	3	6/15/16	91
Congress	5960	Congress St	Pomona Ave	Puente Ave	2	AAC	E	LOCAL	520	37	19,240	19	6/3/16	91
Coolidge	10510	Coolidge Ave	Baker St	Paularino Ave	1	AC	E	LOCAL	840	21	17,220	16	5/31/16	91
Date	8730	Date Pl	Cinnamon Ave	Harbor Blvd	2	AAC	E	LOCAL	240	60	14,400	23	2/2/16	91
Elmhurst	7110	Elmhurst Ln	Cul-de-sac	Carnegie Ave	2	AC	E	LOCAL	351	33	13,723	10	6/1/16	91
Fullerton	3950	Fullerton Ave	19th St	20th St	2	AAC	E	LOCAL	1,320	33	43,560	3	6/15/16	91
Georgia	9000	Georgia Pl	Cul-de-sac	Iowa St	2	AC	E	LOCAL	152	37	7,798	17	1/27/16	91
Ginger	8680	Ginger Ave	Wintergreen Pl	Caraway Dr	2	AAC	E	LOCAL	400	37	14,800	23	2/2/16	91
Grace	10390	Grace Ln	Cul-de-sac	Baker St	2	AAC	E	LOCAL	660	37	26,594	20	5/31/16	91
Hamilton	4630	Hamilton St	Harbor Blvd	Thurin St	2	AC	E	LOCAL	1,540	37	56,980	5	6/3/16	91
Iowa	8870	Iowa St	California St	Arizona Ln	2	AC	E	LOCAL	340	37	12,580	17	1/27/16	91
KnoxPl	2150	Knox Pl	Orange Ave	Santa Ana Ave	2	AAC	E	LOCAL	1,320	37	48,840	8	6/14/16	91
Mace	8580	Mace Ave	Nutmeg Pl	Caraway dr	2	AAC	E	LOCAL	510	37	18,870	23	2/2/16	91
Magellan	10210	Magellan St	Cul-de-sac	Loreto Ave	2	AC	E	LOCAL	1,666	37	62,891	20	5/31/16	91
Mendoza	9926	Mendoza Dr	El Camino Dr	Mission Dr	2	AC	E	LOCAL	530	36	19,080	20	5/31/16	91
Miguel	10090	Miguel Ln	Cul-de-sac	Mission Dr	2	AAC	E	LOCAL	200	33	8,774	20	5/31/16	91
Milbro	10440	Milbro St	Post Rd	Baker St	2	AC	E	LOCAL	630	37	23,310	20	5/31/16	91
Newhall	3040	Newhall St	W'ly end	Monrovia Ave	2	AC	E	LOCAL	659	37	24,383	6	6/14/16	91
Ohms	2930	Ohms Way	Cul-de-sac	Farad St	2	AC	E	LOCAL	700	37	28,074	7	6/14/16	91
Orange	2310	Orange Ave	17th St	18th St	2	AC	E	LOCAL	1,322	36	46,092	8	6/14/16	91
Orange	2330	Orange Ave	Broadway	19th St	2	AC	E	LOCAL	658	36	23,688	8	6/14/16	91
Post	10410	Post Rd	Babb St	Milbro St	2	AAC	E	LOCAL	780	37	28,860	20	5/31/16	91
Republic	5690	Republic Ave	Senate St	Wilson St	2	AAC	E	LOCAL	500	37	18,500	18	6/2/16	91
Santa Ana	2420	Santa Ana Ave	15th St	16th St	2	AAC	E	LOCAL	1,321	35	46,235	8	6/14/16	91
Senate	5970	Senate St	Pomona Ave	Puente Ave	2	AC	E	LOCAL	519	37	19,203	19	6/3/16	91
Sutter	10230	Sutter Way	Junipero Dr	Magellan St	2	AAC	E	LOCAL	260	37	9,620	20	5/31/16	91
Valencia	10130	Valencia St	Mendoza Dr	La Salle Ave	2	AC	E	LOCAL	1,200	37	44,400	20	5/31/16	91
Vireo	7590	Vireo Cir	Hummingbird Dr	Cul-de-sac	2	AC	E	LOCAL	240	37	11,054	11	6/1/16	91
Wilson	6720	Wilson St	Newport Blvd	Orange Ave	2	AAC	E	LOCAL	1,326	37	49,062	25	6/1/16	91
Yale	7270	Yale Pl	Princeton Dr	Bowling Green Dr	2	AAC	E	LOCAL	290	37	10,730	10	6/1/16	91
15th	2170	15th St	Redlands Ave	Tustin Ave	2	AC	E	LOCAL	650	19	12,025	9	6/14/16	92
15th	2175	15th St	Santa Ana Ave	Newport Blvd	1	AC	E	LOCAL	1,670	18	30,060	9	6/14/16	92
16th	2270	16th St	Santa Ana Ave	Tustin Ave	2	AAC	E	LOCAL	1,300	37	48,100	9	6/14/16	92
Alabama	9180	Alabama Cir	Cul-de-sac	Cul-de-sac	2	AC	E	LOCAL	660	37	28,768	17	2/2/16	92
Cabrillo	3540	Cabrillo St	Orange Ave	Santa Ana Ave	2	AAC	E	LOCAL	1,330	37	49,210	8	6/16/16	92
Cape Verde	8820	Cape Verde Pl	Cul-de-sac	Gisler Ave	2	AAC	E	LOCAL	260	37	11,794	22	2/2/16	92
Darrel	5870	Darrel St	Republic Ave	Federal Ave	2	AC	E	LOCAL	1,890	37	69,930	18	6/2/16	92
Francis	10240	Francis Ln	Magellan St	Loreto Ave	2	AC	E	LOCAL	864	37	32,968	20	5/31/16	92
Garden	5440	Garden Ln	Woodland Pl	21st St	2	AAC	E	LOCAL	1,040	37	38,480	4	6/14/16	92
LittletonC	6530	Littleton Cir	Villanova Rd	Cul-de-sac	2	AC	E	LOCAL	430	37	18,084	24	6/2/16	92
McClintock	9370	McClintock Way	Logan Ave	Baker St	2	AC	E	LOCAL	450	37	16,650	15	12/3/15	92
Missouri	9260	Missouri St	Minnesota Ave	Dakota Ave	2	AAC	E	LOCAL	796	37	29,452	17	2/2/16	92
Oregon	9020	Oregon Ave	Cul-de-sac	California St	2	AAC	E	LOCAL	1,060	37	41,394	17	2/2/16	92
Portola	10220	Portola Dr	Loreto Ave	Drake Ave	2	AAC	E	LOCAL	1,140	37	43,680	20	5/31/16	92
Rochester	3650	Rochester St	Santa Ana Ave	Tustin Ave	2	AAC	E	LOCAL	1,324	37	48,988	9	6/16/16	92
Smalley	11180	Smalley Rd	Salinas Ave	Sunflower Ave	2	AAC	E	LOCAL	1,540	37	56,980	27	5/25/16	92

City of Costa Mesa, CA

Pavement Condition Index (PCI) Report - All Streets

BranchID	Sec ID	Name	From	To	Lanes	Type	Rank	MPAH	Length	Width	Area	Zone	Insp. Date	PCI
Velasco	10264	Velasco Ln	Magellan St	Sonora Rd	2	AAC	E	LOCAL	240	37	8,880	20	5/31/16	92
Wintergrn	8630	Wintergreen Pl	Coral Ave	Mace Ave	2	AAC	E	LOCAL	900	37	33,300	23	2/2/16	92
Woodland	5288	Woodland Pl	Cul-de-sac	Tustin Ave	2	AAC	E	LOCAL	740	37	29,554	4	6/14/16	92
Cambridge	2770	Cambridge Cir	W'ly Cul-de-sac	E'ly Cul-de-sac	2	AAC	E	LOCAL	590	37	26,178	9	6/16/16	93
Capital	5750	Capital St	National Ave	Continental Ave	2	AAC	E	LOCAL	1,397	37	25,900	18	6/2/16	93
Coral	8640	Coral Ave	Wintergreen Pl	Caraway Dr	2	AAC	E	LOCAL	400	37	14,800	23	2/2/16	93
Coronado	9900	Coronado Dr	Presido Dr	La Salle Ave	2	AC	E	LOCAL	1,480	37	54,760	20	5/27/16	93
Deodar	8590	Deodar Ave	Baker St	Nutmeg Pl	2	AC	E	LOCAL	667	37	24,679	23	2/2/16	93
Drake	10320	Drake Ave	Presidio Dr	St Clair St	2	AC	E	LOCAL	1,860	37	68,820	20	5/31/16	93
Esther	5180	Esther St	Westminster Ave	Santa Ana Ave	2	AAC	E	LOCAL	640	37	23,680	3	6/16/16	93
Esther	5210	Esther St	Santa Ana Ave	Raymond Ave	2	AAC	E	LOCAL	650	37	24,050	4	6/15/16	93
National	4402	National Ave	Congress St	Wilson St	2	AC	E	LOCAL	800	37	29,600	18	5/25/16	93
NebraskaLn	9270	Nebraska Ln	Cul-de-sac	Missouri St	2	AC	E	LOCAL	380	37	16,234	17	2/2/16	93
Ogle Cir	2750	Ogle Cir	Cul-de-sac	Aliso Ave	2	AAC	E	LOCAL	400	37	16,974	9	6/16/16	93
Olympic	11540	Olympic Ave	Canadian Dr	Yellowstone Dr	2	AAC	E	LOCAL	850	37	31,450	31	1/22/16	93
Oriole	7504	Oriole Dr	Placentia Ave	E'ly Boundry of Tract 6757	2	AC	E	LOCAL	1,320	37	48,840	11	5/31/16	93
Randolph	11490	Randolph Ave	Baker St	Cul-de-sac	2	AAC	E	LOCAL	1,070	37	39,590	13	1/22/16	93
Raymond	3610	Raymond Ave	17th St	N'ly end	2	AAC	E	LOCAL	650	25	15,750	9	6/16/16	93
Raymond	4120	Raymond Ave	Magnolia St	19th St	2	AAC	E	LOCAL	996	37	36,852	9	6/15/16	93
Rochester	3630	Rochester St	Orange Ave	Cul-de-sac	2	AAC	E	LOCAL	531	28	17,042	8	6/16/16	93
Sterling	4664	Sterling Ave	300' w/o Pomona Ave	Pomona Ave	2	AAC	E	LOCAL	300	37	11,100	2	10/1/15	93
Vallejo	11210	Vallejo Cir	Cul-de-sac	Smalley Rd	2	AC	E	LOCAL	420	37	17,714	14	5/25/16	93
Walnut St	5080	Walnut St	Newport Blvd	Fullerton Ave	2	AAC	E	LOCAL	670	37	24,790	3	6/15/16	93
Whittier	2840	Whittier Ave	S'ly End	19th St	2	AC	E	LOCAL	3,300	36	118,800	6	6/13/16	93
16th	2250	16th St	Newport Blvd	Orange Ave	2	AAC	E	LOCAL	470	37	17,390	8	6/14/16	94
16th	2280	16th St	Tustin Ave	Irvine Ave	2	AAC	E	LOCAL	1,334	36	48,024	9	6/14/16	94
17th	3030	17th St	Newport Blvd	"V"-Right (w/o Bullnose)	2	AAC	E	LOCAL	450	18	8,100	8	6/16/16	94
Aliso	2780	Aliso Ave	16th St	Cambridge Cir	2	AAC	E	LOCAL	873	37	32,301	9	6/14/16	94
Cabrillo	3530	Cabrillo St	Newport Blvd	Orange Ave	2	AAC	E	LOCAL	1,300	37	48,100	8	6/16/16	94
California	9158	California St	New Hampshire Dr (S'ly BCR)	Nevada Ave	2	AC	E	LOCAL	640	40	25,600	17	4/20/16	94
Capital	5754	Capital St	Republic Ave	National Ave	2	AAC	E	LOCAL	700	37	25,900	18	6/2/16	94
Cassia	8660	Cassia Ave	Wintergreen Pl	Caraway Dr	2	AC	E	LOCAL	410	37	15,170	23	2/2/16	94
Century	10380	Century Pl	Cul-de-sac	Baker St	2	AAC	E	LOCAL	710	47	35,544	13	1/22/16	94
Elden	5500	Elden Ave	Santa Isabel Ave	Monte Vista Ave	2	AC	E	LOCAL	1,300	37	48,100	26	6/1/16	94
Fullerton	3510	Fullerton Ave	17th St	Cabrillo St	2	AAC	E	LOCAL	478	37	17,686	8	6/16/16	94
Fullerton	3945	Fullerton Ave	Bay St	Bouy St	2	AAC	E	LOCAL	220	36	5,920	3	6/1/17	94
Lorenzo	9910	Lorenzo Dr	Presido Dr	El Camino Dr	2	AC	E	LOCAL	1,530	37	56,610	20	5/27/16	94
National	4400	National Ave	Victoria Ave	Congress St	2	AAC	E	LOCAL	460	37	17,020	18	5/25/16	94
Oak	4365	Oak St	Continental Ave	Federal Ave	2	AAC	E	LOCAL	285	33	9,405	1	6/13/16	94
Ogle St	2760	Ogle St	Aliso Ave	Irvine Ave	2	AAC	E	LOCAL	665	37	24,605	9	6/16/16	94
SaintClair	10270	Saint Clair St	Velasco Ln	Bear St	2	AC	E	LOCAL	1,160	37	42,920	20	5/31/16	94
Salvador	9990	Salvador St	Monterey Ave	Lorenzo Dr	2	AAC	E	LOCAL	1,158	37	42,846	20	5/27/16	94
Susan	9831	Susan St	Sunflower Ave	South Coast Dr	2	AC	E	LOCAL	1,500	37	55,500	30	4/14/15	94
Tustin	2550	Tustin Ave	15th St	16th St	2	AC	E	LOCAL	1,300	36	46,800	9	6/14/16	94
WstmnstrAv	5050	Westminster Ave	Walnut St	20th St	2	AAC	E	LOCAL	655	18	11,790	3	6/15/16	94
Wilson	5780	Wilson St	Pacific Ave	State Ave	2	AC	E	LOCAL	1,000	37	37,000	18	5/25/16	94
17th	3031	17th St	"V"-Right (w/o Bullnose)	Newport Blvd	2	AAC	E	LOCAL	480	18	8,640	8	6/16/16	95
Abbie	3690	Abbie Way	W'ly Cul-de-sac	Irvine Ave	2	AAC	E	LOCAL	531	37	21,821	9	6/16/16	95
Airport	11930	Airport Loop Dr	Red Hill Ave	Cul-de-sac	2	AC	E	LOCAL	2,580	61	155,606	29	5/31/16	95
Airway	11800	Airway Ave	Clinton Ave	Paularino Ave	2	AC	E	LOCAL	4,573	60	276,209	29	5/31/16	95
Airway	11810	Airway Ave	Paularino Ave	Airport Loop Dr	2	AC	E	LOCAL	2,306	60	139,282	29	5/31/16	95
Aliso	5270	Aliso Ave	Walnut Pl	Esther St	2	AAC	E	LOCAL	330	37	12,210	4	6/15/16	95
Aviemore	4410	Aviemore Terr	Gleneagles Terr	Valley Rd	2	AC	E	LOCAL	941	37	34,817	1	6/2/16	95
Bear	10340	Bear St	Bristol St	Baker St	2	AC	E	LOCAL	2,600	31	79,300	20	4/20/15	95
Briggs	11880	Briggs Ave	Pullman St	Red Hill Ave	2	AC	E	LOCAL	730	60	43,800	29	5/31/16	95
Costa Mesa	5010	Costa Mesa St	Santa Ana Ave	Irvine Ave	2	AAC	E	LOCAL	2,639	37	97,643	4	6/15/16	95
Dogwood	4250	Dogwood St	Republic Ave	Monrovia Ave	2	AAC	E	LOCAL	850	33	28,050	1	6/13/16	95
El Camino	10040	El Camino Dr	Mendoza Dr	La Salle Ave	2	AC	E	LOCAL	1,030	54	55,620	20	5/27/16	95
Esther	5280	Esther St	W'ly end	Irvine Ave	2	AAC	E	LOCAL	617	35	21,287	4	6/15/16	95
Fairway Pl	7040	Fairway Pl	Fairway Dr	Orange Ave	2	AC	E	LOCAL	542	35	18,699	26	6/1/16	95
Flamingo	7360	Flamingo Dr	Sandpiper Dr	Pelican Pl	2	AC	E	LOCAL	1,700	37	62,900	11	5/27/16	95

City of Costa Mesa, CA

Pavement Condition Index (PCI) Report - All Streets

BranchID	Sec ID	Name	From	To	Lanes	Type	Rank	MPAH	Length	Width	Area	Zone	Insp. Date	PCI
Flamingo	7364	Flamingo Dr	Albatros Dr	Pelican Pl	2	AC	E	LOCAL	704	37	26,048	11	5/27/16	95
Flower	4060	Flower St	Santa Ana Ave	Irvine Ave	2	AAC	E	LOCAL	2,620	37	96,940	9	6/15/16	95
Fullerton	3930	Fullerton Ave	18th St	19th St	2	AAC	E	LOCAL	1,300	33	42,900	8	6/15/16	95
Gannet	7430	Gannet Dr	Swan Dr	Pelican Pl	2	AC	E	LOCAL	890	37	32,930	11	5/27/16	95
Gleneagles	4430	Gleneagles Terr	Cul-de-sac	Valley Rd	2	AC	E	LOCAL	1,060	37	41,394	1	6/2/16	95
Hudson	11550	Hudson Ave	Canadian Dr	Yellowstone Dr	2	AAC	E	LOCAL	826	37	30,562	31	1/22/16	95
Killdeer	7450	Killdeer Cir	Gannet Dr	Cul-de-sac	2	AC	E	LOCAL	460	37	19,194	11	5/27/16	95
LenwoodCir	2740	Lenwood Cir	Aliso Ave	Cul-de-sac	2	AAC	E	LOCAL	226	33	9,632	9	6/16/16	95
Linden	4370	Linden Pl	Cul-de-sac	Republic Ave	2	AC	E	LOCAL	1,284	33	44,546	1	6/13/16	95
Magnolia	3840	Magnolia St	Santa Ana Ave	Irvine Ave	2	AAC	E	LOCAL	2,645	37	97,865	9	6/16/16	95
Mallard	7380	Mallard Dr	Mandarin Dr	Flamingo Dr	2	AC	E	LOCAL	560	37	20,495	11	5/27/16	95
Mendoza	9920	Mendoza Dr	Lorenzo Ave	El Camino Dr	2	AC	E	LOCAL	1,480	37	54,760	20	5/27/16	95
Paularino	11580	Paularino Ave	Bear St	Bristol St	2	AAC	E	LOCAL	2,162	37	79,994	31	1/22/16	95
Pelican	7460	Pelican Pl	Albatross Dr	Flamingo Ave	2	AC	E	LOCAL	970	37	35,890	11	5/27/16	95
Republic	4240	Republic Ave	Arbor St	Dogwood St	2	AAC	E	LOCAL	536	33	17,688	1	6/13/16	95
Rochester	3620	Rochester St	Newport Blvd	Orange Ave	2	AAC	E	LOCAL	1,340	37	49,580	8	6/16/16	95
Rochester	3640	Rochester St	Westminster Ave	Cul-de-sac	2	AAC	E	LOCAL	322	33	12,800	8	6/16/16	95
Rogers	3710	Rogers Pl	S'ly end	18th St	2	AAC	E	LOCAL	300	37	11,100	8	6/16/16	95
Sea Bluff	4440	Sea Bluff Dr	Gleneagles Terr	Canyon Dr	2	AAC	E	LOCAL	1,154	37	42,698	1	6/2/16	95
Sierks	5360	Sierks St	Orange Ave	Santa Ana Ave	2	AAC	E	LOCAL	1,315	37	48,655	3	6/15/16	95
Valley Cir	4485	Valley Cir	Valley Rd	Cul-de-sac	2	AAC	E	LOCAL	303	37	13,385	1	6/2/16	95
Valley Rd	4470	Valley Rd	Sea Bluff Dr	Victoria St	2	AAC	E	LOCAL	598	37	22,126	1	6/2/16	95
Walnut Pl	5140	Walnut Pl	Tustin Ave	Esther Pl	2	AAC	E	LOCAL	650	35	22,750	4	6/15/16	95
Walnut Pl	5260	Walnut Pl	Irvine Ave	Aliso Ave	2	AAC	E	LOCAL	535	35	18,725	4	6/15/16	95
WstmnstrAv	4180	Westminster Ave	17th St	19th St	2	AAC	E	LOCAL	2,670	37	98,790	8	6/15/16	95
Alva	5200	Alva Ln	Santa Ana Ave	Raymond Ave	2	AAC	E	LOCAL	650	37	24,050	4	6/15/16	96
American	5640	American Ave	Victoria St	State Ave	2	AAC	E	LOCAL	980	37	36,260	18	6/2/16	96
Canyon	4530	Canyon Dr	Sea Bluff Dr	Victoria Dr	2	AAC	E	LOCAL	667	37	24,679	1	6/2/16	96
Center	3380	Center St	Pomona Ave	Anaheim Ave	2	AC	E	LOCAL	1,323	33	43,659	7	6/14/16	96
Costa Mesa	5000	Costa Mesa St	Fullerton Ave	Santa Ana Ave	2	AAC	E	LOCAL	1,960	37	72,520	3	6/15/16	96
Esther	5150	Esther St	Walnut Pl	Tustin Ave	2	AAC	E	LOCAL	650	35	22,425	4	6/15/16	96
Junipero	9894	Junipero Dr	Sutter Way	La Salle Ave	2	AC	E	LOCAL	1,000	37	37,000	20	5/24/16	96
Kalmus	11850	Kalmus Dr	Airway Ave	Red Hill Ave	2	AC	E	LOCAL	642	40	25,680	29	5/31/16	96
Kalmus	11851	Kalmus Dr	Red Hill Ave	Pullman St	2	AC	E	LOCAL	1,759	60	105,540	29	5/31/16	96
LenwoodDr	2730	Lenwood Dr	Tustin Ave	Aliso Dr	2	AAC	E	LOCAL	658	37	24,346	9	6/16/16	96
Magnolia	3820	Magnolia St	W'ly end	Fullerton Ave	2	AAC	E	LOCAL	400	37	14,800	8	6/16/16	96
Magnolia	3830	Magnolia St	Fullerton Ave	Santa Ana Ave	2	AAC	E	LOCAL	2,000	37	74,000	8	6/16/16	96
National	4390	National Ave	Victoria St	Oak St	2	AC	E	LOCAL	800	33	26,400	1	5/25/16	96
Paularino	11900	Paularino Ave	Red Hill Ave	Airway Ave	4	AC	E	LOCAL	880	60	52,800	29	6/1/16	96
RamonaPl	2160	Ramona Pl	Santa Ana Ave	Cul-de-sac	2	AAC	E	LOCAL	534	37	21,932	9	6/14/16	96
Roanoke	11510	Roanoke Ln	Cul-de-sac	Allegheny Ave	2	AAC	E	LOCAL	700	37	28,074	31	1/22/16	96
Santa Ana	2430	Santa Ana Ave	16th St	17th St	2	AAC	E	LOCAL	1,320	36	47,520	8	6/14/16	96
Santa Ana	2440	Santa Ana Ave	17th St	18th St	2	AC	E	LOCAL	1,313	36	47,268	8	6/14/16	96
Santa Ana	2450	Santa Ana Ave	18th St	Broadway	2	AC	E	LOCAL	668	33	22,044	8	6/14/16	96
Santa Ana	2460	Santa Ana Ave	Broadway	19th St	2	AC	E	LOCAL	660	37	24,420	8	6/14/16	96
Santa Ana	2470	Santa Ana Ave	19th St	20th St	2	AC	E	LOCAL	1,250	32	40,000	3	6/14/16	96
Santa Ana	2480	Santa Ana Ave	20th St	21st St	2	AC	E	LOCAL	1,290	36	46,440	3	6/14/16	96
Santa Ana	2490	Santa Ana Ave	21st St	22nd St	2	AC	E	LOCAL	1,319	36	47,484	3	6/14/16	96
Trinity	11570	Trinity Dr	Paularino Ave	Yellowstone Dr	2	AAC	E	LOCAL	1,086	37	40,182	31	1/22/16	96
Tustin	2560	Tustin Ave	16th St	17th St	2	AC	E	LOCAL	1,300	36	46,800	9	6/14/16	96
Tustin	2570	Tustin Ave	17th St	18th St	2	AAC	E	LOCAL	1,328	36	47,808	9	6/14/16	96
Walnut St	5120	Walnut St	Orange Ave	Santa Ana Ave	2	AAC	E	LOCAL	1,316	37	48,692	3	6/15/16	96
Walnut St	5130	Walnut St	Santa Ana Ave	Tustin Ave	2	AAC	E	LOCAL	1,324	37	48,988	4	6/15/16	96
Wells	3520	Wells Pl	Cabrillo St	Fullerton Ave	2	AAC	E	LOCAL	406	37	15,022	8	6/16/16	96
WstmnstrAv	6680	Westminster Ave	23rd St	Wilson St	2	AAC	E	LOCAL	803	37	29,711	25	6/14/16	96
WstmnstrAv	6810	Westminster Ave	Wilson St	Santa Isabel Ave	2	AAC	E	LOCAL	532	37	19,684	25	6/1/16	96
Woodland	5290	Woodland Pl	Tustin Ave	Cul-de-sac	2	AAC	E	LOCAL	450	37	18,824	4	6/14/16	96
18th	3760	18th St	Newport Blvd	Orange Ave	2	AC	E	LOCAL	1,360	45	61,200	8	6/16/16	97
BrentwdPl	6890	Brentwood Pl	Cul-de-sac	Brentwood St	2	AC	E	LOCAL	145	37	7,539	26	6/14/16	97
Broadway	3990	Broadway	Santa Ana Ave	Tustin Ave	2	AC	E	LOCAL	1,350	50	67,500		6/15/16	97
Broadway	4000	Broadway	Tustin Ave	Irvine Ave	2	AAC	E	LOCAL	1,345	40	53,800	9	6/15/16	97

City of Costa Mesa, CA
Pavement Condition Index (PCI) Report - All Streets

BranchID	Sec ID	Name	From	To	Lanes	Type	Rank	MPAH	Length	Width	Area	Zone	Insp. Date	PCI
Canadian	11530	Canadian Dr	Allegheny Ave	Olympic Ave	2	AAC	E	LOCAL	500	37	18,500	31	1/22/16	97
Country Cl	8150	Country Club Dr	Mesa Verde Dr	Gisler Ave	2	AC	E	LOCAL	2,700	37	99,900	23	12/1/15	97
Esther	5220	Esther St	Raymond Ave	Tustin Ave	2	AAC	E	LOCAL	660	37	24,420	4	6/15/16	97
Fairway Dr	6900	Fairway Dr	Brentwood St	Monte Vista Ave	2	AC	E	LOCAL	525	33	17,325	26	6/14/16	97
Flower	4050	Flower St	Newport Blvd	Santa Ana Ave	2	AAC	E	LOCAL	2,659	37	98,383	9	6/15/16	97
Howard	9770	Howard Way	Cul-de-sac	Scenic Dr	2	AC	E	LOCAL	560	37	22,894	30	2/2/16	97
Industrial	2010	Industrial Way	Superior Ave	Newport Blvd S/B	2	AAC	E	LOCAL	800	36	28,800	8	6/16/16	97
La Perle	2180	La Perle Ln/Pl	Tustin Ave (Southern)	Tustin Ave (Northern)	2	AAC	E	LOCAL	1,245	33	41,085	9	6/14/16	97
Lisa	7070	Lisa Ln	Cul-de-sac	Elden Ave	2	AAC	E	LOCAL	291	37	12,941	26	6/1/16	97
Loreto	10310	Loreto Ave	Cortez St	Sonora Rd	2	AC	E	LOCAL	1,162	37	42,994	20	5/31/16	97
Pullman	11860	Pullman Ave	Kalmus Rd	Baker St	2	AC	E	LOCAL	2,900	55	158,050	29	5/17/16	97
Pullman	11920	Pullman Ave	Paularino Ave	Red Hill Ave	2	AC	E	LOCAL	2,300	60	138,920	29	5/17/16	97
RamonaWy	2190	Ramona Way	Cul-de-sac	Tustin Ave	2	AAC	E	LOCAL	560	33	20,654	9	6/14/16	97
Redlands	2220	Redlands Pl	Cul-de-sac	16th St	2	AAC	E	LOCAL	200	33	8,774	9	6/14/16	97
Riverside	2210	Riverside Pl	Cul-de-sac	16th St	2	AAC	E	LOCAL	200	33	8,774	9	6/14/16	97
SanBrnrdno	2230	San Bernardino Pl	Cul-de-sac	16th St	2	AAC	E	LOCAL	200	33	8,774	9	6/14/16	97
Superior	2972	Superior Ave	E. 17th St	400' n/o E. 17th St	2	AC	E	LOCAL	400	37	14,800	7	6/16/16	97
TheMasters	11780	The Masters Cir	Newport Blvd	Cul-de-sac	2	AAC	E	LOCAL	1,050	37	41,024	29	1/22/16	97
Tustin	2580	Tustin Ave	18th St	19th St	2	AAC	E	LOCAL	1,319	36	47,484	9	6/14/16	97
Wallace	3140	Wallace Ave	19th St	Hamilton St	2	AC	E	LOCAL	2,650	37	98,050	2	6/3/16	97
Waterman	6640	Waterman Way	Cul-de-sac	23rd St	2	AAC	E	LOCAL	245	37	11,239	25	6/14/16	97
WstmnstrAv	5040	Westminster Ave	Costa Mesa St	Walnut St	2	AAC	E	LOCAL	321	37	11,877	3	6/15/16	97
Yellowstn	11560	Yellowstone Dr	Paularino Ave	Olympic Ave	2	AAC	E	LOCAL	1,569	37	57,803	31	1/22/16	97
20th	5250	20th St	Santa Ana Ave	Irvine Ave	2	AAC	E	LOCAL	2,634	37	97,458	4	6/15/16	98
Aliso	5310	Aliso Ave	20th St	Cul-de-sac	2	AAC	E	LOCAL	789	37	31,367	4	6/16/16	98
AveOTArts	11744	Avenue of the Arts	Anton Ave	S'ly City limits	4	AC	E	LOCAL	360	75	27,000	28	7/1/17	98
BrentwdSt	6880	Brentwood St	Norse St	Santa Ana Ave	2	AAC	E	LOCAL	1,290	37	47,730	26	6/14/16	98
Broadway	3980	Broadway	Orange Ave	Santa Ana Ave	2	AC	E	LOCAL	1,350	50	67,500		6/15/16	98
Clinton	11790	Clinton Ave	Red Hill Ave	Cul-de-sac	2	AC	E	LOCAL	1,275	40	53,150	29	1/22/16	98
Fischer	11870	Fischer Ave	Pullman St	Red Hill Ave	2	AC	E	LOCAL	1,037	40	41,480	29	1/22/16	98
Fischer	11871	Fischer Ave	Red Hill Ave	Airway Ave	2	AC	E	LOCAL	1,037	40	41,480	29	1/22/16	98
GolfCourse	7530	Golf Course Dr	Tanager Dr	Mesa Verde Dr E	1	AC	E	LOCAL	1,200	16	18,600	11	5/25/16	98
Lear	11840	Lear Ave	Red Hill Ave	Airway Ave	2	AC	E	LOCAL	550	40	22,000	29	1/22/16	98
Marian	5470	Marian Way	Cul-de-sac	21st St	2	AAC	E	LOCAL	325	37	14,199	3	6/14/16	98
McCormick	11940	McCormick Ave	Pullman St	Airway Ave	2	AC	E	LOCAL	1,555	40	62,200	29	1/22/16	98
Orange	2320	Orange Ave	18th St	Broadway	2	AAC	E	LOCAL	662	36	23,832	8	6/14/16	98
Platte	11500	Platte Dr	Paularino Ave	Roanoke Ln	2	AAC	E	LOCAL	950	37	35,150	31	1/22/16	98
Sonora	10204	Sonora Rd	Loreto Ave	Drake Ave	2	AAC	E	LOCAL	450	37	16,650	20	5/31/16	98
Starbird	7630	Starbird Dr	Tanager Dr	Cul-de-sac	2	AAC	E	LOCAL	785	37	31,219	11	5/25/16	98
Vanguard	6570	Vanguard Way	Newport Blvd (SB)	Fair Dr	2	AC	E	LOCAL	2,270	60	136,200	24	4/9/15	98
Thurin	4920	Thurin St	Bay St	Victoria St	2	AC	E	LOCAL	1,340	36	48,240	5	5/19/17	99
18th	3770	18th St	Orange Ave	Santa Ana Ave	2	AAC	E	LOCAL	1,323	36	47,628	8	6/16/16	99
18th	3780	18th St	Santa Ana Ave	Irvine Ave	2	AAC	E	LOCAL	2,643	36	95,148	9	6/16/16	99
Albany	10520	Albany St	Coolidge Ave	Fillmore Way	2	AAC	E	LOCAL	330	37	12,210	16	5/31/16	99
Arnold	4700	Arnold Ave	Beach St	Cove St	2	AAC	E	LOCAL	1,090	37	40,830	2	6/14/16	99
Beach	4690	Beach St	Arnold Ave	Meyer Pl	2	AAC	E	LOCAL	600	37	22,200	2	6/14/16	99
Broadway	3970	Broadway	Newport Blvd	Orange Ave	2	AC	E	LOCAL	1,330	50	66,500		6/16/16	99
Canary	7510	Canary Dr	S'ly end	Oriole Dr	2	AAC	E	LOCAL	780	37	28,860	11	5/25/16	99
Congress	5680	Congress St	State Ave	Placentia Ave	2	AAC	E	LOCAL	2,500	33	82,500	18	6/3/16	99
Cove	4720	Cove St	Arnold Ave	Meyer Pl	2	AAC	E	LOCAL	573	37	21,201	2	6/14/16	99
Denver	10620	Denver Dr	Babb St	Cul-de-sac	2	AAC	E	LOCAL	747	37	29,813	16	5/31/16	99
Fillmore	10550	Fillmore Way	Cul-de-sac	Cul-de-sac	2	AAC	E	LOCAL	699	37	30,211	16	5/31/16	99
GolfCourse	7531	Golf Course Dr	Mesa Verde Dr E	Tanager Dr	1	AAC	E	LOCAL	1,200	16	18,600	11	5/25/16	99
Harla	7640	Harla Ave	Cul-de-sac	Mesa Verde Dr E	2	AAC	E	LOCAL	600	37	24,374	11	5/27/16	99
Kinglet	7540	Kinglet Ct	Tanager Dr (West)	Tanager Dr (East)	2	AAC	E	LOCAL	1,530	37	56,610	11	5/25/16	99
La Salle	10190	La Salle Ave	Coronado Dr	Mission Dr	2	AAC	E	LOCAL	1,276	61	77,836	20	5/27/16	99
ParkCenter	11770	Park Center Dr	Sunflower Ave	Town Center Dr	2	AAC	E	LOCAL	600	30	18,000	28	6/1/16	99
ParkCenter	11771	Park Center Dr	Town Center Dr	Sunflower Ave	2	AAC	E	LOCAL	600	30	18,000	28	6/1/16	99
PresidioSq	9870	Presidio Sq	S'ly end	Presidio Dr	1	AAC	E	LOCAL	150	37	5,550	20	5/27/16	99
Ross	4740	Ross St	Arnold Ave	Meyer Pl	2	AAC	E	LOCAL	600	37	22,200	2	6/14/16	99
San Juan	10180	San Juan Ln	Coronado Dr	El Camino Dr	2	AC	E	LOCAL	497	37	18,389	20	5/27/16	99

City of Costa Mesa, CA
Pavement Condition Index (PCI) Report - All Streets

BranchID	Sec ID	Name	From	To	Lanes	Type	Rank	MPAH	Length	Width	Area	Zone	Insp. Date	PCI
Sandpiper	7350	Sandpiper Dr	Swan Dr	Flamingo Dr	2	AAC	E	LOCAL	1,170	37	43,290	11	5/27/16	99
Santiago	10280	Santiago Rd	Velasco Ln	Sonora Rd	2	AAC	E	LOCAL	921	37	35,077	20	5/31/16	99
Seal	4750	Seal St	Arnold Ave	Meyer Pl	2	AAC	E	LOCAL	600	37	22,200	2	6/14/16	99
Skylark	7560	Skylark Cir	Cul-de-sac	Kinglet Ct	2	AAC	E	LOCAL	200	37	9,574	11	5/25/16	99
Sonora	10200	Sonora Rd	La Salle Ave	Velasco Ln	2	AAC	E	LOCAL	770	37	28,490	20	5/31/16	99
Sparrow	7550	Sparrow Cir	Tanager Dr	Cul-de-sac	2	AAC	E	LOCAL	210	37	7,770	11	5/25/16	99
Springfld	10820	Springfield St	Hayes Ave	Cheyenne St	2	AAC	E	LOCAL	600	37	23,150	16	5/31/16	99
Surf	4730	Surf St	Arnold Ave	Meyer Pl	2	AAC	E	LOCAL	600	33	19,800	2	6/14/16	99
Tanager	7520	Tanager Dr	Canary Dr	Golf Course Dr	2	AAC	E	LOCAL	2,400	37	88,800	11	5/25/16	99
Bay	4910	Bay St	Harbor Blvd	Newport Blvd	2	AC	E	LOCAL	2,000	37	74,000	5	5/19/17	100
Elden	5490	Elden Ave	22nd St	Santa Isabel Ave	2	AAC	E	LOCAL	2,630	37	97,310	25	8/20/16	100
Bucknell	7130	Bucknell Rd	Carnegie Ave	Columbia Dr	2	AC	E	LOCAL	2,560	37	94,720	10	3/20/16	100
Center	3340	Center St	Placentia Ave	Pomona Ave	2	AC	E	LOCAL	1,332	37	49,284	7	11/15/19	100
Center	3330	Center St	Monrovia Ave	Placentia Ave	2	AC	E	LOCAL	1,294	37	47,878	6	11/15/19	100
Traverse	11680	Traverse Dr	Ludington St	Sturgeon Dr	2	AC	E	LOCAL	2,000	37	74,000	12	3/20/16	100
Sturgeon	11670	Sturgeon Dr	Ludington St	Pierpont Dr	2	AC	E	LOCAL	1,700	37	62,900	12	3/20/16	100
GrandHaven	11640	Grand Haven Cir	Ludington St	Cul-de-sac	2	AC	E	LOCAL	222	37	10,388	12	3/20/16	100
Pierpont	11660	Pierpont Dr	Ludington St	Sturgeon Dr	2	AC	E	LOCAL	1,787	37	66,119	12	3/20/16	100
Marquette	11650	Marquette Cir	Ludington St	Cul-de-sac	2	AC	E	LOCAL	222	37	10,388	12	3/20/16	100
Fayette	11630	Fayette Cir	Ludington St	Cul-de-sac	2	AC	E	LOCAL	221	37	10,351	12	3/20/16	100
Manistee	11690	Manistee Dr	Paularino Ave	Pierpont Dr	2	AC	E	LOCAL	1,983	37	73,371	12	3/20/16	100
23rd	6620	23rd St	Elden Ave	Santa Ana Ave	2	AAC	E	LOCAL	1,976	37	73,112	25	1/1/17	100
23rd	6630	23rd St	Santa Ana Ave	Waterman Way	2	AAC	E	LOCAL	240	37	8,880	25	1/1/17	100
24th	6840	24th Pl	Cul-de-sac	Hill Pl	2	AAC	E	LOCAL	450	34	17,474	26	1/1/17	100
Albert	6600	Albert Pl	Newport Blvd	Santa Ana Ave	2	AAC	E	LOCAL	2,650	37	98,050	25	1/1/17	100
Anaheim	3220	Anaheim Ave	19th St	Bay St	2	AAC	E	LOCAL	1,994	37	73,778	2	11/15/19	100
Annapolis	10580	Annapolis St	Garfield Ave	Harding Way	2	AAC	E	LOCAL	500	37	18,225	16	5/31/16	100
Arbor	4210	Arbor St	W'ly Cul-de-sac	Whittier Ave	2	AAC	E	LOCAL	261	37	11,831	1	3/20/16	100
Arthur	10460	Arthur Ave	Dorset Ln	Paularino Ave	2	AAC	E	LOCAL	269	37	9,953	16	5/31/16	100
Aster	5600	Aster Pl	S'ly Cul-de-sac	N'ly Cul-de-sac	2	AAC	E	LOCAL	381	37	18,445	3	3/20/16	100
Atlanta	10650	Atlanta Way	Cul-de-sac	Van Buren Ave	2	AAC	E	LOCAL	440	37	18,454	16	6/1/16	100
Augusta	10660	Augusta St	Fairview Rd	Van Buren Ave	2	AAC	E	LOCAL	520	37	19,240	16	6/1/16	100
Austin	10670	Austin St	Van Buren Ave	Coolidge Ave	2	AAC	E	LOCAL	782	37	28,934	16	6/1/16	100
Avocado	6180	Avocado St	College Ave	Fairview Rd	2	AAC	E	LOCAL	2,580	37	95,160	5	11/15/19	100
Bay	4760	Bay St	Meyer Pl	Maple Ave	2	AAC	E	LOCAL	882	37	32,634	2	11/15/19	100
Belfast	9520	Belfast Ave	Killybrooke Ln	Fairview Rd	2	AAC	E	LOCAL	1,850	36	66,600	15	3/20/16	100
Bismark	10700	Bismark Way	Cul-de-sac	Van Buren Ave	2	AAC	E	LOCAL	465	37	19,379	16	6/1/16	100
Blue Bird	7620	Blue Bird Cir	Hummingbird Dr	Cul-de-sac	2	AAC	E	LOCAL	722	37	28,888	11	5/31/16	100
Buchanan	10480	Buchanan Way	Cul-de-sac	Dorset Ln	2	AAC	E	LOCAL	280	37	12,534	16	5/31/16	100
Bunting	7570	Bunting Cir	Oriole Dr	Cul-de-sac	2	AAC	E	LOCAL	500	37	20,674	11	5/31/16	100
California	9145	California St	Minnesota Ave	Iowa St (N'ly BCR)	2	AAC	E	LOCAL	1,140	60	68,400	17	11/15/19	100
Cannonade	11250	Cannonade Cir	Venetian Dr	Cul-de-sac	2	AAC	E	LOCAL	400	37	14,800	27	1/1/18	100
Cardinal	7480	Cardinal Dr	Swan Cir	Oriole Dr	2	AAC	E	LOCAL	880	37	32,560	11	6/1/16	100
Catherine	6670	Catherine Pl	Cul-de-sac	Cecil Pl	2	AAC	E	LOCAL	140	37	7,354	25	1/1/17	100
Charleston	10760	Charleston St	Boston Way	Coolidge Ave	2	AAC	E	LOCAL	1,100	37	40,700	16	10/1/16	100
Cheyenne	10780	Cheyenne St	Coolidge Ave	Paularino Ave	2	AAC	E	LOCAL	2,830	37	104,710	16	6/1/16	100
Cibola	9930	Cibola Ave	Presidio Dr	Coronado Dr	2	AAC	E	LOCAL	1,167	37	43,179	20	5/27/16	100
Cleveland	10490	Cleveland Ave	Cul-de-sac	Paularino Ave	2	AAC	E	LOCAL	749	37	29,887	16	5/31/16	100
Club Mesa	7060	Club Mesa Pl	Cul-de-sac	Mesa Dr	2	AAC	E	LOCAL	490	33	18,344	26	1/1/17	100
CollegeAve	9350	College Ave	Village Way	Baker St	2	AC	E	LOCAL	911	37	33,707	15	1/1/18	100
Concord	10850	Concord St	Pierce Ave	Jefferson Ave	2	AAC	E	LOCAL	1,040	37	38,480	16	6/1/16	100
Continentl	4230	Continental Ave	Arbor St	Oak St	2	AAC	E	LOCAL	2,205	33	72,765	1	3/20/16	100
Coolidge	10770	Coolidge Ave	Paularino Ave	Charleston St	2	AAC	E	LOCAL	1,514	37	56,018	16	6/1/16	100
Corona	9995	Corona Ln	Salvador St	El Camino Dr	2	AAC	E	LOCAL	1,200	37	46,400	20	5/27/16	100
Croftdon	10430	Croftdon St	Post Rd	Baker St	2	AC	E	LOCAL	650	37	24,050	20	5/31/16	100
Cynthia	6690	Cynthia Ct	Cul-de-sac	Santa Ana Ave	2	AAC	E	LOCAL	300	37	13,274	25	1/1/17	100
Dale	9340	Dale Way	Harbor Blvd	College Ave	2	AC	E	LOCAL	850	37	31,450	15	1/1/18	100
Damascus	11230	Damascus Cir	Smalley Rd	Cul-de-sac	2	AAC	E	LOCAL	560	37	22,894	27	1/1/18	100
De Soto	9950	De Soto Ave	Presidio Dr	Coronado Dr	2	AAC	E	LOCAL	929	37	34,373	20	5/27/16	100
Dorset	10470	Dorset Ln	Cul-de-sac	Cleveland Ave	2	AAC	E	LOCAL	832	37	30,509	16	5/31/16	100
Evergreen	4270	Evergreen Pl	Cul-de-sac	Monrovia Ave	2	AAC	E	LOCAL	567	33	20,885	1	3/20/16	100

City of Costa Mesa, CA
Pavement Condition Index (PCI) Report - All Streets

BranchID	Sec ID	Name	From	To	Lanes	Type	Rank	MPAH	Length	Width	Area	Zone	Insp. Date	PCI
Fairway Dr	6940	Fairway Dr	Monte Vista Ave	Del Mar Ave	2	AAC	E	LOCAL	1,300	35	44,850	26	1/1/17	100
Fairway Dr	6950	Fairway Dr	Del Mar Ave	Fairway Pl	2	AAC	E	LOCAL	550	35	18,975	26	1/1/17	100
Garfield	10570	Garfield Ave	Cul-de-sac	Paularino Ave	2	AAC	E	LOCAL	763	37	30,405	16	5/31/16	100
Garlinford	9680	Garlinford St	College Ave	Killybrooke Ln	2	AAC	E	LOCAL	846	37	31,302	15	3/20/16	100
Georgeanne	6715	Georgeanne Pl	Elden Ave	Cul-de-sac	2	AAC	E	LOCAL	271	37	12,201	25	1/1/17	100
Gisler	9690	Gisler Ave	Harbor Blvd	College Ave	2	AAC	E	LOCAL	812	36	29,132	15	3/20/16	100
Gisler	9700	Gisler Ave	College Ave	1000' E'ly	2	AAC	E	LOCAL	1,820	33	60,060	15	3/20/16	100
Goldeneye	7390	Goldeneye Pl	Sandpiper Dr	Mallard Dr	2	AAC	E	LOCAL	780	37	28,860	11	5/27/16	100
Grant	10590	Grant Ave	Baker St	Cul-de-sac	2	AAC	E	LOCAL	749	37	29,887	16	5/31/16	100
Greenbrook	11430	Greenbrook Dr	South Coast Dr	Dahlia Ave	2	AAC	E	LOCAL	376	37	13,912	27	1/1/18	100
Grove	4340	Grove Pl	Cul-de-sac	Republic Ave	2	AAC	E	LOCAL	1,007	33	35,405	1	3/20/16	100
Hamilton	4629	Hamilton St	Charle St	Harbor Blvd	2	AAC	E	LOCAL	460	37	17,020	2	1/1/18	100
Hartford	10900	Hartford Way	Jefferson Ave	Cul-de-sac	2	AAC	E	LOCAL	300	37	13,274	16	6/1/16	100
Hayes	10810	Hayes Ave	Paularino Ave	Springfield St	2	AAC	E	LOCAL	520	37	19,240	16	5/31/16	100
HelenaCir	10640	Helena Cir	Cul-de-sac	Cul-de-sac	2	AAC	E	LOCAL	560	37	24,793	16	5/31/16	100
HelenaPl	10630	Helena Pl	Helena Cir	Paularino Ave	2	AAC	E	LOCAL	264	37	9,768	16	5/31/16	100
Hill	6850	Hill Pl	24th Pl	Cul-de-sac	2	AAC	E	LOCAL	459	34	17,780	26	1/1/17	100
Hummingbrd	7580	Hummingbird Dr	Bunting Cir	Tanager Dr	2	AAC	E	LOCAL	1,840	37	68,080	11	5/31/16	100
Iris	5610	Iris Pl	Lilac Ln	Cul-de-sac	2	AAC	E	LOCAL	244	37	11,202	3	3/20/16	100
Jeanette	6660	Jeanette Pl	Cul-de-sac	Cecil Pl	2	AAC	E	LOCAL	130	37	6,984	25	1/1/17	100
Jefferson	10890	Jefferson Ave	Cheyenne St	Concord st	2	AAC	E	LOCAL	710	37	26,270	16	6/1/16	100
Johnson	10800	Johnson Ave	Paularino Ave	Cheyenne St	2	AAC	E	LOCAL	800	37	29,600	16	5/31/16	100
Junipero	9890	Junipero Dr	Presidio Dr	Sutter Way	2	AAC	E	LOCAL	1,730	37	27,010	20	6/1/16	100
Lansing	10830	Lansing Ln	Hayes Ave	Cheyenne St	2	AAC	E	LOCAL	819	37	30,303	16	5/31/16	100
Lilac	5590	Lilac Ln	Aster Pl	Santa Ana Ave	2	AAC	E	LOCAL	530	37	19,610	3	3/20/16	100
Lilian	7020	Lilian Pl	Orange Ave	Fairway Dr	2	AAC	E	LOCAL	530	37	19,610	26	1/1/17	100
Lincoln	10880	Lincoln Way	Cheyenne Ave	Cul-de-sac	2	AAC	E	LOCAL	475	37	19,749	16	6/1/16	100
Madison	10790	Madison Ave	Paularino Ave	Cheyenne St	2	AAC	E	LOCAL	800	37	29,600	16	5/31/16	100
Mandarin	7370	Mandarin Dr	Sandpiper Dr	Mallard Dr	2	AAC	E	LOCAL	980	37	36,260	11	5/27/16	100
McKinley	10870	McKinley Way	Cheyenne Ave	Cul-de-sac	2	AAC	E	LOCAL	453	37	18,935	16	6/1/16	100
Meyer	4680	Meyer Pl	19th St	Hamilton St	2	AAC	E	LOCAL	2,634	37	97,458	2	11/15/19	100
Mission	10010	Mission Dr	Monterey Ave	Mendoza Dr	2	AAC	E	LOCAL	1,680	37	62,160	20	5/31/16	100
Monroe	10860	Monroe Way	Cheyenne Ave	Cul-de-sac	2	AAC	E	LOCAL	488	37	20,230	16	6/1/16	100
Monrovia	15	Monrovia Ave	18th St	19th St	2	AAC	E	LOCAL	1,335	37	49,395	6	11/15/19	100
Monrovia	20	Monrovia Ave	19th St	20th St	2	AAC	E	LOCAL	1,330	33	43,890	1	3/20/16	100
Monrovia	25	Monrovia Ave	20th St	Victoria St Frontage Road	2	AC	E	LOCAL	1,330	33	43,890	1	5/25/16	100
MonteVista	6930	Monte Vista Ave	Santa Ana Ave	Irvine Ave	2	AAC	E	LOCAL	1,314	37	48,618	26	6/26/18	100
Monterey	10000	Monterey Ave	Salvador St	Mission Dr	2	AC	E	LOCAL	920	37	34,040	20	1/1/18	100
National	4391	National Ave	Oak St	Monrovia Ave	2	AC	E	LOCAL	1,000	33	33,000	1	5/25/16	100
NewportNBF	2020	Newport Blvd N/B Frontage Road	AC	16th St	2	APC	E	LOCAL	1,022	36	42,552	8	11/1/17	100
NewportNBF	2030	Newport Blvd N/B Frontage Road	16th St	AC	2	APC	E	LOCAL	960	36	34,560	8	11/1/17	100
Norse	6870	Norse Ave	Santa Isabel Ave	Cul-de-sac	2	AAC	E	LOCAL	1,068	29	33,146	26	1/1/17	100
Orange	2370	Orange Ave	22nd St	Wilson St	2	AAC	E	LOCAL	2,220	36	79,920	25	1/1/17	100
Orange	2380	Orange Ave	Wilson St	Santa Isabel Ave	2	AAC	E	LOCAL	520	36	18,720	25	1/1/17	100
Orange	2390	Orange Ave	Santa Isabel Ave	Del Mar Ave	2	AAC	E	LOCAL	2,645	36	95,220	26	1/1/17	100
Oriole	7500	Oriole Dr	E'ly Boundry of Tract 6757	Tanager Dr	2	AAC	E	LOCAL	820	37	30,340	11	5/31/16	100
Park Ave	3420	Park Ave	18th St	19th St	2	AAC	E	LOCAL	1,290	53	68,370	7	11/15/19	100
Parson	4870	Parson St	Bernard St	Bay St	2	AAC	E	LOCAL	1,375	37	50,875	5	11/15/19	100
Paularino	10450	Paularino Ave	Fairview Rd	Helena Pl	2	AAC	E	LOCAL	3,860	37	142,820	16	6/1/16	100
Pauline	5560	Pauline Pl	Orange Ave	Cul-de-sac	2	AAC	E	LOCAL	320	37	14,014	3	3/20/16	100
Phalarope	7400	Phalarope Ct	Swan Dr	Swan Dr	2	AAC	E	LOCAL	1,450	37	53,650	11	5/27/16	100
Pierce	10840	Pierce Ave	Cheyenne Ave	Concord St	2	AAC	E	LOCAL	720	37	26,640	16	6/1/16	100
Pinecreek	9320	Pinecreek Dr	Adams Ave	Village Way	2	AC	E	LOCAL	990	37	36,630	15	1/1/18	100
Pomona	30	Pomona Ave	16th St	18th St	2	AAC	E	LOCAL	2,635	36	94,860	7	1/1/17	100
Pomona	40	Pomona Ave	18th St	19th St	2	AAC	E	LOCAL	1,313	36	47,268	7	12/1/18	100
Pomona	50	Pomona Ave	19th St	Victoria St	2	AAC	E	LOCAL	3,300	36	118,800	2	11/15/19	100
President	4380	President Pl	Cul-de-sac	Oak St	2	AAC	E	LOCAL	661	33	23,987	1	3/20/16	100
Raleigh	4650	Raleigh Ave	Hamilton St	Cul-de-sac	2	AAC	E	LOCAL	599	37	24,337	2	11/15/19	100
Redwing	7600	Redwing Cir	Hummingbird Dr	Cul-de-sac	2	AAC	E	LOCAL	260	37	11,794	11	5/31/16	100
Republic	4330	Republic Ave	Cul-de-sac	Oak St	2	AAC	E	LOCAL	1,200	33	41,774	1	3/20/16	100
Roosevelt	10740	Roosevelt Way	Cul-de-sac	Carson St	2	AAC	E	LOCAL	378	37	16,160	16	6/1/16	100

City of Costa Mesa, CA

Pavement Condition Index (PCI) Report - All Streets

BranchID	Sec ID	Name	From	To	Lanes	Type	Rank	MPAH	Length	Width	Area	Zone	Insp. Date	PCI
San Carlos	9960	San Carlos Ln	De Soto Ave	Coronado Dr	2	AAC	E	LOCAL	795	37	30,365	20	5/27/16	100
San Juan	9940	San Juan Ln	Cibola Ave	Coronado Dr	2	AAC	E	LOCAL	1,043	37	39,541	20	5/27/16	100
SanLeandro	11060	San Leandro Ln	South Coast Dr	Redding Ln	2	AAC	E	LOCAL	683	37	25,271	27	1/1/18	100
Sanderling	7440	Sanderling Cir	Gannet Dr	Cul-de-sac	2	AAC	E	LOCAL	330	37	14,384	11	5/27/16	100
Santa Ana	2500	Santa Ana Ave	22nd St	23rd St	2	AAC	E	LOCAL	1,317	36	47,412	25	1/1/18	100
Snt Isabel	6760	Santa Isabel Ave	Santa Ana Ave	Tustin Ave	2	AAC	E	LOCAL	1,320	37	48,840	26	11/15/19	100
Scenic	9750	Scenic Dr	Cadillac Ave	Hyland Ave	2	AAC	E	LOCAL	1,076	36	38,736	30	11/15/19	100
Secretarit	11220	Secretariat Cir	Smalley Rd	Cul-de-sac	2	AAC	E	LOCAL	572	37	23,338	27	1/1/18	100
Superior	2970	Superior Ave	400' n/o E. 17th St	Newport Blvd	2	AAC	E	LOCAL	400	37	14,800	7	7/1/19	100
Superior	2974	Superior Ave	Newport Blvd Entrance	18th St	2	AAC	E	LOCAL	800	48	38,400	7	7/1/19	100
Susannah	6980	Susannah Pl	Orange Ave	Cul-de-sac	2	AAC	E	LOCAL	292	33	11,810	26	1/1/17	100
Swan Cir	7340	Swan Cir	Placentia Ave	Cul-de-sac	2	AAC	E	LOCAL	400	37	16,974	11	6/1/16	100
Taft	10730	Taft Way	Cul-de-sac	Carson St	2	AAC	E	LOCAL	396	37	16,826	16	6/1/16	100
Taylor	10690	Taylor Way	Cul-de-sac	Austin St	2	AAC	E	LOCAL	423	37	17,825	16	6/1/16	100
Tern	7470	Tern Cir	Placentia Ave	Cul-de-sac	2	AAC	E	LOCAL	580	37	23,634	11	5/27/16	100
Town Cntr	11730	Town Center Dr	Bristol St	Park Center Dr	4	AC	E	LOCAL	650	46	29,900	28	4/13/15	100
Trenton	10910	Trenton Way	Jefferson Ave	Cul-de-sac	2	AAC	E	LOCAL	475	37	19,749	16	6/1/16	100
Tyler	10680	Tyler Way	Cul-de-sac	Austin St	2	AAC	E	LOCAL	438	37	18,380	16	6/1/16	100
Utah	9120	Utah Cir	Cul-de-sac	California St	2	AAC	E	LOCAL	162	33	7,446	17	11/15/19	100
Van Buren	10645	Van Buren Ave	Paularino Ave	Charleston St	2	AAC	E	LOCAL	1,500	37	55,500	14	6/1/16	100
Venetian	11240	Venetian Dr	Damascus Cir	Cannonade Cir	2	AAC	E	LOCAL	270	37	9,990	27	1/1/18	100
VictoriaPl	4490	Victoria Pl	Pacific Ave	Victoria St	2	AAC	E	LOCAL	299	37	10,313	18	6/2/16	100
Village	9330	Village Way	Harbor Blvd	Pinecreek Dr	2	AC	E	LOCAL	1,491	37	55,167	15	1/1/18	100
Wakeham	11008	Wakeham Pl	Cul-de-sac	Bear St	2	AAC	E	LOCAL	1,290	37	49,904	27	1/1/18	100
Waxwing	7610	Waxwing Ct	Hummingbird Dr	Cul-de-sac	2	AAC	E	LOCAL	385	37	16,419	11	5/31/16	100
Westbrook	7230	Westbrook Pl	Fordham Dr	Princeton Dr	2	AC	E	LOCAL	534	37	19,758	10	6/1/16	100
Whittier	2850	Whittier Ave	19th St	Cul-de-sac	2	AAC	E	LOCAL	773	37	30,775	1	3/20/16	100
Wilson	6730	Wilson St	Orange Ave	Santa Ana Ave	2	AAC	E	LOCAL	1,320	37	48,840	25	1/1/17	100
Wren	7490	Wren Cir	Cardinal Dr	Cul-de-sac	2	AAC	E	LOCAL	190	37	9,204	11	6/1/16	100
									157.7		**31,648,500**			

City of Costa Mesa, CA

Pavement Condition Index (PCI) Report - All Streets

BranchID	Sec ID	Name	From	To	Lanes	Type	Rank	MPAH	Length	Width	Area	Zone	Insp. Date	PCI
	MPAH													
17th	2860	17th St	W'ly End	Monrovia Ave	2	AC	S	SECONDARY	1,670	36	60,120	6	4/7/20	90
17th	2870	17th St	Monrovia Ave	Placentia Ave	2	AC	S	SECONDARY	1,320	36	47,520	6	4/7/20	81
17th	2880	17th St	Placentia Ave	Pomona Ave	2	AC	P	PRIMARY	1,310	36	47,160	7	4/7/20	93
17th	2890	17th St	Pomona Ave	615' e/o Pomona Ave	2	AC	P	PRIMARY	615	54	33,210	7	4/7/20	95
17th	2895	17th St	615' e/o Pomona Ave	Superior Ave	4	AC	P	PRIMARY	600	54	32,400	7	4/7/20	63
17th	2900	17th St	Superior Ave	Newport Blvd	4	AC	P	PRIMARY	452	47	21,244	8	4/7/20	68
17th	2901	17th St	Newport Blvd	Superior Ave	3	AC	P	PRIMARY	452	47	21,244	8	4/7/20	67
17th	2980	17th St	Newport Blvd	200' w/o Fullerton Ave	3	AAC	A	MAJOR	425	44	18,700	8	4/7/20	40
17th	2981	17th St	200' w/o Fullerton Ave	Newport Blvd	3	AAC	A	MAJOR	425	44	18,700	8	4/7/20	53
17th	2990	17th St	200' w/o Fullerton Ave	Orange Ave	3	AC	A	MAJOR	725	43	31,175	8	4/7/20	93
17th	2991	17th St	Orange Ave	200' w/o Fullerton Ave	2	AC	A	MAJOR	725	43	31,175	8	4/7/20	94
17th	3000	17th St	Orange Ave	Santa Ana Ave	4	AC	A	MAJOR	1,455	61	88,755	8	4/7/20	85
17th	3010	17th St	Santa Ana Ave	Tustin Ave	4	AC	A	MAJOR	1,320	57	75,240	9	4/7/20	83
17th	3020	17th St	Tustin Ave	Irvine Ave	4	AC	P	PRIMARY	1,340	57	76,380	9	4/7/20	85
19th	3425	19th St	W'ly City Limits	Parkcrest Dr	1	AC	P	PRIMARY	360	42	15,120	6	4/8/20	91
19th	3430	19th St	Parkcrest Dr	Monrovia Ave	2	AC	P	PRIMARY	1,710	46	78,660	1	4/8/20	86
19th	3440	19th St	Monrovia Ave	Placentia Ave	2	AC	P	PRIMARY	1,320	46	60,720	1	4/8/20	85
19th	3450	19th St	Placentia Ave	Pomona Ave	2	AC	P	PRIMARY	1,325	36	34,450	2	4/8/20	85
19th	3451	19th St	Pomona Ave	Placentia Ave	2	AC	P	PRIMARY	1,325	36	47,700	2	4/8/20	90
19th	3460	19th St	Pomona Ave	Anaheim Ave	2	AC	P	PRIMARY	1,305	36	46,980	2	4/8/20	90
19th	3461	19th St	Anaheim Ave	Pomona Ave	2	AC	P	PRIMARY	1,305	36	46,980	2	4/8/20	82
19th	3470	19th St	Anaheim Ave	Park Ave	2	AC	P	PRIMARY	650	36	23,400	2	4/8/20	82
19th	3471	19th St	Park Ave	Anaheim Ave	3	AC	P	PRIMARY	650	36	23,400	2	4/8/20	79
19th	3480	19th St	Park Ave	Harbor Blvd	2	AC	P	PRIMARY	665	35	23,275	2	4/8/20	93
19th	3481	19th St	Harbor Blvd	Park Ave	3	AC	P	PRIMARY	665	35	23,275	2	4/8/20	89
19th	3490	19th St	Harbor Blvd	Newport Blvd	3	AC	P	PRIMARY	720	35	25,200	5	4/8/20	94
19th	3491	19th St	Newport Blvd	Harbor Blvd	3	AC	P	PRIMARY	720	35	25,200	5	4/8/20	94
19th	4140	19th St	Newport Blvd	Fullerton Ave	2	AAC	C	COLLECTOR	680	35	23,800	8	4/8/20	82
19th	4141	19th St	Fullerton Ave	Newport Blvd	3	AAC	C	COLLECTOR	680	35	23,800	8	4/8/20	71
19th	4150	19th St	Fullerton Ave	Orange Ave	2	AAC	C	COLLECTOR	680	36	24,480	8	4/8/20	69
19th	4160	19th St	Orange Ave	Santa Ana Ave	2	AC	C	COLLECTOR	1,320	36	47,520	8	4/8/20	92
19th	4170	19th St	Santa Ana Ave	Irvine Ave	2	AC	C	COLLECTOR	2,640	36	95,040	9	4/8/20	94
22nd	460	22nd St	Newport Blvd	Orange Ave	2	AC	C	COLLECTOR	1,341	36	48,276	3	4/8/20	85
22nd	470	22nd St	Orange Ave	Santa Ana Ave	2	AC	C	COLLECTOR	1,326	36	47,736	3	4/8/20	97
22nd	475	22nd St	Santa Ana Ave	Tustin Ave	2	AC	C	COLLECTOR	1,321	36	47,556		4/8/20	61
Adams	580	Adams Ave	Begin of Bridge at River	Placentia Ave	6	AC	A	MAJOR	2,685	40	107,400	22	4/9/20	51
Adams	581	Adams Ave	Placentia Ave	Begin of Bridge at River	3	AC	A	MAJOR	2,685	40	107,400	22	4/9/20	55
Adams	590	Adams Ave	Placentia Ave	Mesa Verde Dr East	6	AC	A	MAJOR	3,125	40	125,000	21	4/9/20	54
Adams	591	Adams Ave	Mesa Verde Dr East	Placentia Ave	2	AAC	A	MAJOR	3,125	40	125,000	21	3/2/20	59
Adams	600	Adams Ave	Mesa Verde Dr East	Royal Palm Dr	3	AC	A	MAJOR	1,000	40	40,000	21	4/9/20	58
Adams	601	Adams Ave	Royal Palm Dr	Mesa Verde Dr East	3	AAC	A	MAJOR	1,000	40	40,000	21	3/2/20	51
Adams	610	Adams Ave	Royal Palm Dr	Harbor Blvd	3	AC	A	MAJOR	810	47	38,070	21	4/9/20	94
Adams	611	Adams Ave	Harbor Blvd	Royal Palm Dr	3	AC	A	MAJOR	810	47	38,070	21	3/2/20	95
Adams	620	Adams Ave	Harbor Blvd	Fairview Rd	3	AC	A	MAJOR	3,770	35	131,950	15	3/3/20	94
Adams	621	Adams Ave	Fairview Rd	Harbor Blvd	3	AC	A	MAJOR	3,770	35	131,950	15	3/2/20	95
Anton	11710	Anton Blvd	Bristol St	Avenue of the Arts	3	AAC	A	MAJOR	1,360	33	44,880	28	4/6/20	88
Anton	11711	Anton Blvd	Avenue of the Arts	Bristol St	3	AAC	A	MAJOR	1,360	33	44,880	28	4/6/20	80
Anton	11715	Anton Blvd	Avenue of the Arts	Sakioka Dr	2	AAC	A	MAJOR	938	33	30,954	28	4/6/20	90
Anton	11716	Anton Blvd	Sakioka Dr	Avenue of the Arts	2	AAC	A	MAJOR	938	33	30,954	28	4/6/20	94
Anton	11720	Anton Blvd	Sakioka Dr	Sunflower Ave	2	AC	A	MAJOR	2,730	33	90,090	28	4/6/20	91
Anton	11721	Anton Blvd	Sunflower Ave	Sakioka Dr	2	AC	A	MAJOR	2,730	33	90,090	28	4/6/20	91
Arlington	7300	Arlington Dr	Fairview Rd	Lane Change (2 lanes)	4	AAC	C	COLLECTOR	900	55	48,700	20	4/6/20	96
Arlington	7310	Arlington Dr	Lane Change (2 lanes)	Newport Blvd	2	AAC	C	COLLECTOR	3,730	42	103,055	20	4/6/20	97
Baker	640	Baker St	Mesa Verde Dr	Harbor Blvd	2	AC	S	SECONDARY	2,900	60	174,000	21	4/9/20	63
Baker	650	Baker St	Harbor Blvd	800' e/o Fairview Rd	4	AC	P	PRIMARY	4,300	60	258,000	21	3/2/20	87
Baker	660	Baker St	800' e/o Fairview Rd	Babb St (N)	4	AAC	P	PRIMARY	1,900	60	114,000	15	3/2/20	92
Baker	670	Baker St	Babb St (N)	Bear St	4	AAC	P	PRIMARY	1,400	74	103,600	16	3/2/20	85
Baker	680	Baker St	Bear St	Bristol St	2	AC	A	MAJOR	2,685	44	118,140	13	4/6/20	94
Baker	681	Baker St	Bristol St	Bear St	2	AAC	A	MAJOR	2,685	44	118,140	13	4/6/20	93
Baker	690	Baker St	Bristol St	Newport Blvd (NB)	2	AC	A	MAJOR	2,150	40	86,000	12	4/6/20	88

City of Costa Mesa, CA

Pavement Condition Index (PCI) Report - All Streets

BranchID	Sec ID	Name	From	To	Lanes	Type	Rank	MPAH	Length	Width	Area	Zone	Insp. Date	PCI
Baker	691	Baker St	Newport Blvd (NB)	Bristol St	2	AC	A	MAJOR	2,150	40	86,000	13	4/6/20	86
Baker	700	Baker St	Newport Blvd (NB)	Red Hill Ave	3	AC	A	MAJOR	1,050	40	42,000	29	4/6/20	94
Baker	701	Baker St	Red Hill Ave	Newport Blvd (NB)	3	AC	A	MAJOR	1,050	40	42,000	13	4/6/20	94
Bear	10990	Bear St	Baker St	On/Off Ramps SR-73 SB	2	AC	A	MAJOR	400	40	16,000	13	4/9/20	89
Bear	10991	Bear St	On/Off Ramps SR-73 SB	Baker St	2	AC	A	MAJOR	400	40	16,000	16	4/9/20	86
Bear	10995	Bear St	On/Off Ramps SR-73 SB	Yukon/Paularino Ave	3	AC	A	MAJOR	860	40	33,400	13	4/9/20	80
Bear	10996	Bear St	Yukon/Paularino Ave	On/Off Ramps SR-73 SB	3	AC	A	MAJOR	860	40	34,400	13	4/9/20	83
Bear	10997	Bear St	Yukon/Paularino Ave	S'ly Edge of Bridge over I-405	3	AC	A	MAJOR	1,500	40	60,000	13	4/9/20	81
Bear	10998	Bear St	S'ly Edge of Bridge over I-405	Yukon/Paularino Ave	3	AC	A	MAJOR	1,500	40	60,000	13	4/9/20	75
Bear	11000	Bear St	S'ly Edge of Bridge over I-405	Sunflower Ave	3	AC	A	MAJOR	2,300	40	92,000	27	4/6/20	93
Bear	11001	Bear St	Sunflower Ave	S'ly Edge of Bridge over I-405	2	AC	A	MAJOR	2,300	40	92,000	27	4/6/20	95
Bear	11005	Bear St	Sunflower Ave	Wakeham Ave	2	AC	S	SECONDARY	770	40	30,800	27	4/6/20	95
Bear	11006	Bear St	Wakeham Ave	Sunflower Ave	2	AC	S	SECONDARY	770	40	30,800	27	4/6/20	95
Bristol	820	Bristol St	E'ly City Limits (w/o Irvine Ave)	Red Hill Ave	3	AC	P	PRIMARY	1,440	42	60,480	29	3/6/20	88
Bristol	821	Bristol St	Red Hill Ave	E'ly City Limits (w/o Irvine Ave)	3	AC	P	PRIMARY	1,450	42	60,900	29	3/6/20	83
Bristol	830	Bristol St	Santa Ana Ave	Newport Blvd (NB)	3	AC	A	MAJOR	2,250	47	105,750	29	3/6/20	81
Bristol	831	Bristol St	Newport Blvd (NB)	Santa Ana Ave	3	AC	A	MAJOR	2,250	47	105,750	29	3/6/20	85
Bristol	840	Bristol St	300' s/o Bear St	SB Newport Blvd On Ramp	3	AC	A	MAJOR	680	42	30,849	20	3/6/20	83
Bristol	841	Bristol St	SB Newport Blvd On Ramp	300' s/o Bear St	3	AAC	A	MAJOR	645	38	24,565		3/6/20	83
Bristol	842	Bristol St	SB Newport Blvd On Ramp	NB Newport Blvd Off Ramp	3	AC	A	MAJOR	835	38	35,900	20	3/6/20	67
Bristol	843	Bristol St	NB Newport Blvd Off Ramp	SB Newport Blvd On Ramp	3	AAC	A	MAJOR	835	35	39,545		3/6/20	57
Bristol	844	Bristol St	300' s/o Bear St	Randolph Ave	3	AC	A	MAJOR	1,025	47	48,175	12	3/6/20	75
Bristol	850	Bristol St	Randolph Ave	Baker St	3	AAC	A	MAJOR	1,275	47	59,925	12	3/6/20	89
Bristol	851	Bristol St	Baker St	Randolph Ave	3	AAC	A	MAJOR	1,275	47	59,925	12	3/6/20	95
Bristol	855	Bristol St	Randolph Ave	300' s/o Bear St	3	AC	A	MAJOR	1,025	47	48,175		3/6/20	69
Bristol	860	Bristol St	Baker St	Paularino Ave	3	AC	A	MAJOR	820	34	27,470	12	3/6/20	95
Bristol	861	Bristol St	Paularino Ave	Baker St	3	AC	A	MAJOR	820	34	27,470	12	3/6/20	96
Bristol	865	Bristol St	Paularino Ave	S'ly Edge of Bridge over I-405	3	AC	A	MAJOR	1,680	34	56,280	12	3/6/20	96
Bristol	866	Bristol St	S'ly Edge of Bridge over I-405	Paularino Ave	3	AC	A	MAJOR	1,680	34	56,280	12	3/6/20	96
Bristol	870	Bristol St	N'ly Edge of Bridge over I-405	Anton Blvd	5	AC	A	MAJOR	865	62	53,630	27	3/6/20	92
Bristol	871	Bristol St	Anton Blvd	N'ly Edge of Bridge over I-405	5	AC	A	MAJOR	865	62	53,630	27	3/6/20	88
Bristol	880	Bristol St	Anton Blvd	Sunflower Ave	3	AAC	A	MAJOR	1,475	34	49,413	27	3/6/20	86
Bristol	881	Bristol St	Sunflower Ave	Anton Blvd	3	AAC	A	MAJOR	1,475	34	48,613	27	3/6/20	88
Del Mar	6990	Del Mar Ave	N/B Newport Blvd	Elden Ave	4	AAC	P	PRIMARY	670	90	59,800	26	4/8/20	69
Del Mar	6995	Del Mar Ave	Elden Ave	Orange Ave	2	AAC	P	PRIMARY	650	37	24,050	26	4/8/20	89
Del Mar	7000	Del Mar Ave	Orange Ave	Santa Ana Ave	2	AAC	P	PRIMARY	1,310	37	48,470	26	4/8/20	94
Fair	560	Fair Dr	Harbor Blvd	Fairview Rd	4	AAC	P	PRIMARY	3,530	60	211,800	10	3/6/20	90
Fair	570	Fair Dr	Fairview Rd	S/B Newport Blvd	4	AAC	P	PRIMARY	2,960	60	177,600	10	4/8/20	86
Fairview	480	Fairview Rd	Newport Blvd (SB)	Wilson St	2	AAC	A	MAJOR	1,015	28	28,420	5	3/9/20	95
Fairview	481	Fairview Rd	Wilson St	Newport Blvd (SB)	2	AAC	A	MAJOR	1,086	28	30,408	5	3/9/20	94
Fairview	490	Fairview Rd	Wilson St	Fair Dr	3	AC	A	MAJOR	2,760	35	95,220	24	3/9/20	58
Fairview	491	Fairview Rd	Fair Dr	Wilson St	3	AAC	A	MAJOR	2,760	35	94,120	24	3/9/20	65
Fairview	500	Fairview Rd	Fair Dr	Merrimac Way	3	AC	A	MAJOR	1,300	35	43,750	10	3/9/20	72
Fairview	501	Fairview Rd	Merrimac Way	Fair Dr	3	AC	A	MAJOR	1,300	35	44,850	10	3/9/20	67
Fairview	510	Fairview Rd	Merrimac Way	Arlington Dr	3	AC	A	MAJOR	510	35	17,595	10	3/9/20	75
Fairview	511	Fairview Rd	Arlington Dr	Merrimac Way	3	AC	A	MAJOR	510	35	17,595	10	3/9/20	73
Fairview	515	Fairview Rd	Arlington Dr	Adams Ave	3	AC	A	MAJOR	2,603	35	88,905	10	3/9/20	67
Fairview	516	Fairview Rd	Adams Ave	Arlington Dr	3	AC	A	MAJOR	2,603	35	88,905	10	3/9/20	73
Fairview	520	Fairview Rd	Adams Ave	Paularino Channel	3	AC	A	MAJOR	570	40	22,800	15	3/9/20	68
Fairview	521	Fairview Rd	Paularino Channel	Adams Ave	3	AC	A	MAJOR	570	40	22,800	15	3/9/20	66
Fairview	525	Fairview Rd	Paularino Channel	Baker St	3	AC	A	MAJOR	930	35	32,550	15	3/9/20	71
Fairview	526	Fairview Rd	Baker St	Paularino Channel	3	AC	A	MAJOR	930	35	32,550	15	3/9/20	77
Fairview	530	Fairview Rd	Baker St	S'ly edge of Bridge over I-405	3	AC	A	MAJOR	2,665	35	93,275	15	4/9/20	65
Fairview	531	Fairview Rd	S'ly edge of Bridge over I-405	Baker St	3	AC	A	MAJOR	2,665	35	89,475	15	4/9/20	65
Fairview	540	Fairview Rd	N'ly edge of Bridge over I-405	South Coast Dr	3	AC	A	MAJOR	1,130	37	41,810	30	4/9/20	83
Fairview	541	Fairview Rd	South Coast Dr	N'ly edge of Bridge over I-405	3	AAC	A	MAJOR	1,130	37	41,810	30	4/9/20	83
Fairview	550	Fairview Rd	South Coast Dr	Sunflower Ave	3	AC	A	MAJOR	1,600	37	59,200	30	3/4/20	93
Fairview	551	Fairview Rd	Sunflower Ave	South Coast Dr	3	AAC	A	MAJOR	1,600	37	59,200	30	3/4/20	93
Fairview	552	Fairview Rd	Sunflower Ave	N'ly City Limits	8	AAC	A	MAJOR	178	64	11,392		4/6/20	94
Gisler	8830	Gisler Ave	W'ly End	Country Club Dr	2	AC	S	SECONDARY	2,450	50	122,500	17	4/10/20	62
Gisler	8850	Gisler Ave	Country Club Dr	Harbor Blvd	2	AAC	S	SECONDARY	3,400	56	190,400	17	3/3/20	81

City of Costa Mesa, CA

Pavement Condition Index (PCI) Report - All Streets

BranchID	Sec ID	Name	From	To	Lanes	Type	Rank	MPAH	Length	Width	Area	Zone	Insp. Date	PCI
Harbor	280	Harbor Blvd	Newport Blvd	19th St	2	AAC	A	MAJOR	820	37	28,740	5	4/8/20	90
Harbor	281	Harbor Blvd	19th St	Newport Blvd	2	AAC	A	MAJOR	820	37	28,740	5	4/8/20	90
Harbor	290	Harbor Blvd	19th St	Victoria St	3	AAC	A	MAJOR	3,310	40	131,680	5	3/3/20	93
Harbor	291	Harbor Blvd	Victoria St	19th St	3	AAC	A	MAJOR	3,310	40	132,400		3/3/20	93
Harbor	300	Harbor Blvd	Victoria St	Wilson St	3	AAC	A	MAJOR	1,321	40	52,390	5	3/3/20	94
Harbor	301	Harbor Blvd	Wilson St	Victoria St	3	AAC	A	MAJOR	1,321	40	52,840	5	3/3/20	88
Harbor	310	Harbor Blvd	Wilson St	Fair Dr	3	AC	A	MAJOR	2,570	40	102,100	24	3/3/20	89
Harbor	311	Harbor Blvd	Fair Dr	Wilson St	3	AC	A	MAJOR	2,570	40	102,800	24	3/3/20	79
Harbor	320	Harbor Blvd	Fair Dr	Adams Ave	3	AC	A	MAJOR	3,660	40	145,650	10	3/3/20	89
Harbor	321	Harbor Blvd	Adams Ave	Fair Dr	3	AC	A	MAJOR	3,660	40	146,400	10	3/3/20	92
Harbor	330	Harbor Blvd	Adams Ave	Baker Ave	3	AC	A	MAJOR	2,450	40	97,600	15	3/2/20	80
Harbor	331	Harbor Blvd	Baker Ave	Adams Ave	4	AC	A	MAJOR	2,450	40	98,000	15	3/2/20	90
Harbor	340	Harbor Blvd	Baker Ave	Gisler Ave	4	AAC	A	MAJOR	2,525	40	101,000	15	3/3/20	88
Harbor	341	Harbor Blvd	Gisler Ave	Baker Ave	4	AAC	A	MAJOR	2,525	40	101,000	15	3/3/20	94
Harbor	350	Harbor Blvd	Gisler Ave	I-405	3	AAC	A	MAJOR	790	40	31,600	15	3/3/20	90
Harbor	351	Harbor Blvd	I-405	Gisler Ave	4	AAC	A	MAJOR	790	40	31,600	15	4/6/20	93
Harbor	360	Harbor Blvd	I-405	South Coast Dr	3	AAC	A	MAJOR	885	40	35,400	30	3/3/20	95
Harbor	361	Harbor Blvd	South Coast Dr	I-405	3	AAC	A	MAJOR	885	40	35,400	30	4/6/20	85
Harbor	370	Harbor Blvd	South Coast Dr	Sunflower Ave	3	AC	A	MAJOR	1,460	40	58,400	30	3/3/20	81
Harbor	371	Harbor Blvd	Sunflower Ave	South Coast Dr	3	AC	A	MAJOR	1,460	40	58,400	30	3/4/20	74
Harbor	380	Harbor Blvd	Sunflower Ave	MacArthur Ave	3	AC	A	MAJOR	2,315	40	92,600	30	3/3/20	85
Harbor	381	Harbor Blvd	MacArthur Ave	Sunflower Ave	3	AC	A	MAJOR	2,315	40	92,600	30	3/4/20	88
Hyland	9710	Hyland Ave	South Coast Dr	Sunflower Ave	2	AAC	P	PRIMARY	1,332	60	79,920	30	3/4/20	89
Hyland	9720	Hyland Ave	Sunflower Ave	Mac Arthur Blvd	4	AAC	P	PRIMARY	2,347	66	151,402	30	3/4/20	85
Irvine	2801	Irvine Ave	330' n/o 20th St (Baycrest Rd)	20th St	2	AC	P	PRIMARY	330	35	11,550	4	4/7/20	100
Irvine	2811	Irvine Ave	20th St	19th St	2	AC	P	PRIMARY	1,330	33	43,890	4	4/7/20	100
Irvine	2821	Irvine Ave	19th St	17th St	2	AC	P	PRIMARY	2,620	31	81,220	3	4/7/20	100
Irvine	2830	Irvine Ave	17th St	16th St	2	AC	P	PRIMARY	1,300	48	62,400	3	4/7/20	100
MacArthur	9784	MacArthur Blvd	600' w/o Harbor Blvd	Harbor Blvd	6	AAC	A	MAJOR	600	75	45,000	30	3/4/20	100
MacArthur	9786	MacArthur Blvd	600' e/o Hyland Ave	600' w/o Harbor Blvd	6	AAC	A	MAJOR	730	75	54,750	30	3/4/20	100
MacArthur	9788	MacArthur Blvd	600' w/o Hyland Ave	600' e/o Hyland Ave	6	AAC	A	MAJOR	1,150	75	86,250	30	3/4/20	100
MacArthur	9790	MacArthur Blvd	E'y edge of SA River Bridge	600' w/o Hyland Ave	4	AAC	P	PRIMARY	580	75	43,500	30	3/4/20	100
Main	11760	Main St	CL SR-55	Sunflower Ave	6	AC	A	MAJOR	780	70	54,600	28	4/6/20	69
Merrimac	7290	Merrimac Way	Harbor Blvd	Fairview Rd	2	AC	P	PRIMARY	2,580	29	74,820	10	4/9/20	52
Merrimac	7291	Merrimac Way	Fairview Rd	Harbor Blvd	2	AC	P	PRIMARY	2,580	29	74,820	10	4/9/20	56
Mesa Verde	150	Mesa Verde Dr	Adams Ave (W)	Country Club Dr	2	AC	P	PRIMARY	3,765	24	90,360	21	3/2/20	90
Mesa Verde	151	Mesa Verde Dr	Country Club Dr	Adams Ave (W)	2	AC	P	PRIMARY	3,765	24	90,360	21	3/2/20	83
Mesa Verde	160	Mesa Verde Dr	Country Club Dr	Baker St	2	AC	P	PRIMARY	1,055	24	25,320	21	3/2/20	86
Mesa Verde	161	Mesa Verde Dr	Baker St	Country Club Dr	2	AC	P	PRIMARY	1,055	24	25,320	21	3/2/20	85
Mesa Verde	170	Mesa Verde Dr	Baker St	Adams Ave (E)	2	AC	P	PRIMARY	2,555	24	61,320	21	4/9/20	75
Mesa Verde	171	Mesa Verde Dr	Adams Ave (E)	Baker St	2	AC	P	PRIMARY	2,555	24	61,320	21	4/9/20	79
Mesa Verde	180	Mesa Verde Dr	Adams Ave (E)	Harbor Blvd	4	AAC	P	PRIMARY	2,453	60	147,180	11	4/8/20	84
NewportNB	240	Newport Blvd North Bound	Walnut St	Bay St	2	AC	S	SECONDARY	1,518	32	48,653	5	4/7/20	74
NewportNB	250	Newport Blvd North Bound	22nd St	Wilson St	2	AAC	S	SECONDARY	2,140	34	73,960	5	4/7/20	67
NewportNB	260	Newport Blvd North Bound	Santa Isabel Ave	Monte Vista Ave	2	AAC	S	SECONDARY	1,310	37	48,470	24	4/7/20	68
NewportNB	270	Newport Blvd North Bound	Mesa Dr	Bristol St	2	AC	S	SECONDARY	2,964	37	109,668	10	4/7/20	70
NewportNB	15411	Newport Blvd North Bound	Bay St	22nd St	2	AC	S	SECONDARY	1,965	30	63,950	5	4/7/20	64
NewportNB	15412	Newport Blvd North Bound	Wilson St	Santa Isabel Ave	2	AAC	S	SECONDARY	515	34	18,495	5	4/7/20	60
NewportNB	15413	Newport Blvd North Bound	Monte Vista Ave	Del Mar Ave	2	AAC	S	SECONDARY	1,349	37	49,913	24	4/7/20	67
NewportNB	15414	Newport Blvd North Bound	Del Mar Ave	Mesa Dr	2	AAC	S	SECONDARY	1,275	34	45,390	24	4/7/20	67
NewportSB	241	Newport Blvd South Bound	Victoria St	Bay St	2	AC	S	SECONDARY	1,900	40	80,500	5	4/7/20	67
NewportSB	251	Newport Blvd South Bound	Vanguard Way	Wilson St	2	AC	S	SECONDARY	780	30	28,500	5	4/7/20	73
NewportSB	252	Newport Blvd South Bound	Wilson St	55 FWY SB Off Ramp Merge	2	AC	S	SECONDARY	870	30	20,095	5	4/7/20	78
NewportSB	253	Newport Blvd South Bound	55 FWY SB Off Ramp Merge	Victoria St	2	AC	S	SECONDARY	940	47	46,255	5	4/7/20	55
NewportSB	261	Newport Blvd South Bound	Mesa Dr	Fair Dr	3	AC	S	SECONDARY	1,315	44	63,660	24	4/7/20	71
NewportSB	271	Newport Blvd South Bound	Bristol St	Arlington Dr	2	AC	S	SECONDARY	1,780	32	56,960	10	4/7/20	71
NewportSB	15415	Newport Blvd South Bound	Arlington Dr	Mesa Dr	2	AC	S	SECONDARY	1,274	44	57,785	10	4/7/20	70
NewportSB	15416	Newport Blvd South Bound	Fair Dr	Vanguard Way	3	AC	S	SECONDARY	2,645	32	84,980	24	4/7/20	72
NewportSB	15417	Newport Blvd South Bound	Bay St	Ford Rd	2	AC	S	SECONDARY	1,900	40	76,000	5	4/7/20	66
Paularino	11590	Paularino Ave	Bristol St	N/B Newport Blvd	4	AC	P	PRIMARY	2,760	60	163,200	12	4/6/20	92
Paularino	11890	Paularino Ave	N/B Newport Blvd	Red Hill Ave	4	AC	P	PRIMARY	1,110	60	66,600	29	4/6/20	87

City of Costa Mesa, CA

Pavement Condition Index (PCI) Report - All Streets

BranchID	Sec ID	Name	From	To	Lanes	Type	Rank	MPAH	Length	Width	Area	Zone	Insp. Date	PCI
Placentia	70	Placentia Ave	Production Pl (s/o 16th St)	17th St	4	AAC	P	PRIMARY	1,660	60	98,000	7	4/7/20	70
Placentia	80	Placentia Ave	17th St	18th St	4	AAC	P	PRIMARY	1,320	60	76,800	7	4/7/20	76
Placentia	90	Placentia Ave	18th St	19th St	4	AC	P	PRIMARY	1,310	60	76,200	7	3/9/20	85
Placentia	100	Placentia Ave	19th St	Victoria St	4	AAC	P	PRIMARY	3,320	60	199,200	2	3/9/20	92
Placentia	120	Placentia Ave	Victoria St	Wilson St	4	AAC	P	PRIMARY	1,310	60	77,000	19	3/9/20	91
Placentia	130	Placentia Ave	Wilson St	City Yard	4	AC	P	PRIMARY	1,000	60	60,000	11	3/4/20	71
Placentia	131	Placentia Ave	City Yard	Estancia N	4	AC	P	PRIMARY	1,220	60	73,200	11	3/4/20	72
Placentia	132	Placentia Ave	Estancia N	Fairview Park	4	AC	P	PRIMARY	1,460	60	87,600	11	3/4/20	63
Placentia	133	Placentia Ave	Fairview Park	Fairview Channel	4	AC	P	PRIMARY	1,510	60	90,600		3/4/20	63
Placentia	134	Placentia Ave	Fairview Channel	Tern Cir	4	AC	P	PRIMARY	1,091	60	65,460	11	3/4/20	60
Placentia	135	Placentia Ave	Tern Cir	Adams Ave	4	AC	P	PRIMARY	790	60	47,400	11	3/4/20	72
Red Hill	11820	Red Hill Ave	Bristol Ave	Paularino Ave	2	AC	P	PRIMARY	5,680	40	227,200	29	3/6/20	91
Red Hill	11821	Red Hill Ave	Paularino Ave	Bristol Ave	2	AC	P	PRIMARY	5,680	40	227,200	29	3/6/20	92
Red Hill	11824	Red Hill Ave	Airport Loop Dr	S'ly edge of Bridge over I-405	2	AC	P	PRIMARY	800	40	32,000	29	3/6/20	95
Red Hill	11825	Red Hill Ave	S'ly edge of Bridge over I-405	Airport Loop Dr	2	AC	P	PRIMARY	800	40	32,000	29	3/6/20	97
Red Hill	11830	Red Hill Ave	Paularino Ave	Airport Loop Dr	2	AC	P	PRIMARY	2,210	40	88,400	29	3/6/20	92
Red Hill	11831	Red Hill Ave	Airport Loop Dr	Paularino Ave	2	AC	P	PRIMARY	2,210	40	88,400	29	3/6/20	95
Sakioka	11750	Sakioka Dr	Anton Blvd	Sunflower Ave	2	AAC	P	PRIMARY	1,475	32	47,200	28	4/6/20	89
Sakioka	11751	Sakioka Dr	Sunflower Ave	Anton Ave	2	AAC	P	PRIMARY	1,475	32	47,200	28	4/6/20	90
Santa Ana	2540	Santa Ana Ave	Del Mar Ave	Mesa Dr	2	AC	S	SECONDARY	1,330	36	47,880	26	4/8/20	97
SouthCoast	720	South Coast Dr	Hyland Ave	650' w/o Harbor Blvd	4	AAC	P	PRIMARY	1,000	51	51,000	30	3/4/20	99
SouthCoast	724	South Coast Dr	650' w/o Harbor Blvd	Harbor Blvd	4	AAC	P	PRIMARY	680	66	44,880	30	3/4/20	100
SouthCoast	730	South Coast Dr	Harbor Blvd	Fairview Rd	2	AC	P	PRIMARY	3,570	33	117,810	30	3/4/20	80
SouthCoast	731	South Coast Dr	Fairview Rd	Harbor Blvd	2	AC	P	PRIMARY	3,570	33	117,810	30	3/4/20	66
SouthCoast	740	South Coast Dr	Fairview Rd	Carmel Dr	3	AC	P	PRIMARY	835	60	50,100	14	4/6/20	94
SouthCoast	750	South Coast Dr	Carmel Dr	San Leandro Ln	4	AC	P	PRIMARY	1,590	60	95,400	14	4/6/20	97
SouthCoast	760	South Coast Dr	San Leandro Ln	Bear St	2	AC	P	PRIMARY	2,800	46	128,800	27	4/6/20	93
SouthCoast	761	South Coast Dr	Bear St	San Leandro Ln	2	AC	P	PRIMARY	2,800	38	106,400	27	4/6/20	94
Sunflower	770	Sunflower Ave	Harbor Blvd	Hyland Ave	4	AC	P	PRIMARY	1,700	60	99,300	30	3/4/20	95
Sunflower	780	Sunflower Ave	Harbor Blvd	Fairview Rd	2	AC	P	PRIMARY	2,590	33	83,070	30	3/4/20	73
Sunflower	781	Sunflower Ave	Fairview Rd	Harbor Blvd	2	AC	P	PRIMARY	2,590	33	85,470	30	3/4/20	86
Sunflower	790	Sunflower Ave	Fairview Rd	Wimbledon Wy	4	AC	P	PRIMARY	1,095	60	76,039	27	4/6/20	74
Sunflower	791	Sunflower Ave	Wimbledon Wy	Fuschia St	4	AC	P	PRIMARY	1,735	60	102,478	27	4/6/20	74
Sunflower	792	Sunflower Ave	Fuschia St	Bear St	4	AC	P	PRIMARY	2,035	60	140,031	27	4/6/20	60
Sunflower	800	Sunflower Ave	Bear St	Bristol St	3	AAC	A	MAJOR	2,035	36	73,260	27	4/6/20	86
Sunflower	801	Sunflower Ave	Bristol St	Bear St	3	AAC	A	MAJOR	2,035	36	73,260	27	4/6/20	66
Sunflower	810	Sunflower Ave	Bristol St	Avenue of the Arts	3	AAC	A	MAJOR	1,360	36	48,960	28	4/6/20	82
Sunflower	811	Sunflower Ave	Main St	Avenue of the Arts	3	AC	A	MAJOR	3,850	36	138,600	28	4/6/20	89
Sunflower	812	Sunflower Ave	Avenue of the Arts	Anton Blvd	3	AAC	A	MAJOR	2,750	36	99,000	28	4/6/20	83
Sunflower	814	Sunflower Ave	Anton Blvd	Main St	3	AC	A	MAJOR	1,125	36	40,500	28	4/6/20	88
Sunflower	816	Sunflower Ave	Avenue of the Arts	Park Center Dr	3	AAC	A	MAJOR	795	36	33,570	28	4/6/20	79
Sunflower	817	Sunflower Ave	Park Center Dr	Bristol St	3	AAC	A	MAJOR	536	36	27,340	28	4/6/20	59
Superior	2950	Superior Ave	S'ly City Limits (450' s/o 16th St)	Industrial Way	4	AAC	P	PRIMARY	430	78	33,540	7	4/7/20	93
Superior	2960	Superior Ave	Industrial Way	E 17th St	4	AAC	P	PRIMARY	1,745	55	95,975	7	4/7/20	93
VictoriaSt	390	Victoria St	E'ly edge of Bridge at SA River	Valley Rd	4	AAC	P	PRIMARY	1,300	65	84,500	1	4/8/20	81
VictoriaSt	400	Victoria St	Valley Rd	Canyon Dr	4	AAC	S	SECONDARY	700	68	47,600	1	4/8/20	76
VictoriaSt	410	Victoria St	Canyon Dr	National Ave	2	AC	S	SECONDARY	2,155	34	73,270	18	4/6/20	84
VictoriaSt	411	Victoria St	National Ave	Canyon Dr	2	AAC	S	SECONDARY	2,155	34	73,270	18	4/6/20	82
VictoriaSt	420	Victoria St	National Ave	Placentia Ave	2	AAC	S	SECONDARY	1,470	34	49,980	18	4/6/20	96
VictoriaSt	421	Victoria St	Placentia Ave	National Ave	2	AAC	S	SECONDARY	1,470	34	49,980	18	4/6/20	96
VictoriaSt	430	Victoria St	Placentia Ave	Pomona Ave	4	AAC	S	SECONDARY	1,320	68	89,760	2	4/6/20	88
VictoriaSt	440	Victoria St	Pomona Ave	Harbor Blvd	4	AAC	S	SECONDARY	2,625	68	178,500	2	4/6/20	92
VictoriaSt	450	Victoria St	Harbor Blvd	Doctors Cir	4	AAC	S	SECONDARY	1,840	60	114,552	5	4/6/20	86
VictoriaSt	15418	Victoria St	Doctors Cir	Newport Blvd SB	4	AAC	S	SECONDARY	1,255	60	76,389	5	4/6/20	81
Wilson	5800	Wilson St	Placentia Ave	Raleigh Ave	2	AC	S	SECONDARY	830	36	29,880	19	4/8/20	60
Wilson	5810	Wilson St	Raleigh Ave	Pomona Ave	2	AC	S	SECONDARY	492	36	17,712	19	4/8/20	53
Wilson	5820	Wilson St	Pomona Ave	Fountain Way E	2	AC	S	SECONDARY	1,322	36	47,592	19	4/8/20	53
Wilson	5830	Wilson St	Fountain Way E	Harbor Blvd	2	AC	S	SECONDARY	1,638	46	75,184	19	4/8/20	87
Wilson	5840	Wilson St	Harbor Blvd	College Ave	4	AC	S	SECONDARY	885	61	53,720	24	4/8/20	64
Wilson	5850	Wilson St	College Ave	Fairview Rd	2	AC	S	SECONDARY	2,620	36	94,320	24	4/8/20	62
									74.6		**16,588,706**			

City of Costa Mesa, CA
Pavement Condition Index (PCI) Report - All Streets

BranchID	Sec ID	Name	From	To	Lanes	Type	Rank	MPAH	Length	Width	Area	Zone	Insp. Date	PCI
	Locals													
15th	2170	15th St	Redlands Ave	Tustin Ave	2	AC	E	LOCAL	650	19	12,025	9	6/14/16	92
15th	2175	15th St	Santa Ana Ave	Newport Blvd	1	AC	E	LOCAL	1,670	18	30,060	9	6/14/16	92
16th Pl	2620	16th Pl	Santa Ana Ave	Tustin Ave	2	AAC	E	LOCAL	1,320	37	48,840	9	6/14/16	91
16th Pl	2622	16th Pl	Orange Ave	Santa Ana Ave	2	AC	E	LOCAL	1,350	37	49,950	9	6/14/16	89
16th Pl	2624	16th Pl	Tustin Ave	Irvine Ave	2	AAC	E	LOCAL	1,320	37	48,840	9	6/14/16	90
16th	2000	16th St	Superior Ave	Placentia Ave	2	AC	E	LOCAL	1,458	36	52,488	7	6/14/16	65
16th	2250	16th St	Newport Blvd	Orange Ave	2	AAC	E	LOCAL	470	37	17,390	8	6/14/16	94
16th	2260	16th St	Orange Ave	Santa Ana Ave	2	AAC	E	LOCAL	1,320	37	48,840	8	6/14/16	90
16th	2270	16th St	Santa Ana Ave	Tustin Ave	2	AAC	E	LOCAL	1,300	37	48,100	9	6/14/16	92
16th	2280	16th St	Tustin Ave	Irvine Ave	2	AAC	E	LOCAL	1,334	36	48,024	9	6/14/16	94
16th	2905	16th St	Superior Ave	Newport Blvd	2	AC	E	LOCAL	800	37	29,600	7	6/16/16	57
17th	3030	17th St	Newport Blvd	"V"-Right (w/o Bullnose)	2	AAC	E	LOCAL	450	18	8,100	8	6/16/16	94
17th	3031	17th St	"V"-Right (w/o Bullnose)	Newport Blvd	2	AAC	E	LOCAL	480	18	8,640	8	6/16/16	95
18th	3060	18th St	W'ly City Limits	Whittier Ave	2	AC	E	LOCAL	660	37	24,420	6	6/13/16	83
18th	3065	18th St	Whittier Ave	Monrovia Ave	2	AC	E	LOCAL	1,320	36	47,520	6	6/13/16	91
18th	3070	18th St	Monrovia Ave	Placentia Ave	2	AC	E	LOCAL	1,312	36	47,232	6	6/13/16	90
18th	3080	18th St	Placentia Ave	Pomona Ave	2	AC	E	LOCAL	1,321	36	47,556	7	6/13/16	89
18th	3090	18th St	Pomona Ave	Anaheim Ave	2	AC	E	LOCAL	1,320	36	47,520	7	6/13/16	88
18th	3100	18th St	Anaheim Ave	Newport Blvd	2	AC	E	LOCAL	880	36	31,680	7	6/13/16	88
18th	3760	18th St	Newport Blvd	Orange Ave	2	AC	E	LOCAL	1,360	45	61,200	8	6/16/16	97
18th	3770	18th St	Orange Ave	Santa Ana Ave	2	AAC	E	LOCAL	1,323	36	47,628	8	6/16/16	99
18th	3780	18th St	Santa Ana Ave	Irvine Ave	2	AAC	E	LOCAL	2,643	36	95,148	9	6/16/16	99
20th	4280	20th St	Cul-de-sac	Monrovia Ave	2	AAC	E	LOCAL	320	27	10,814	1	6/13/16	88
20th	4285	20th St	Monrovia Ave	Federal Ave	2	AC	E	LOCAL	535	33	17,655	1	6/13/16	86
20th	4610	20th St	Placentia Ave	Pomona Ave	2	AC	E	LOCAL	1,319	37	48,803	2	6/3/16	83
20th	5240	20th St	Newport Blvd Frontage Road	Santa Ana Ave	2	AC	E	LOCAL	2,650	37	98,050	3	6/14/16	82
20th	5250	20th St	Santa Ana Ave	Irvine Ave	2	AAC	E	LOCAL	2,634	37	97,458	4	6/15/16	98
21st	5450	21st St	Newport Blvd	Santa Ana Ave	2	AAC	E	LOCAL	2,690	37	99,530	3	6/14/16	77
21st	5460	21st St	Santa Ana Ave	Tustin Ave	2	AAC	E	LOCAL	1,300	37	48,100	4	6/14/16	88
23rd	6610	23rd St	Newport Blvd	Elden Ave	2	AC	E	LOCAL	683	37	25,271	25	6/1/16	79
23rd	6620	23rd St	Elden Ave	Santa Ana Ave	2	AAC	E	LOCAL	1,976	37	73,112	25	1/1/17	100
23rd	6630	23rd St	Santa Ana Ave	Waterman Way	2	AAC	E	LOCAL	240	37	8,880	25	1/1/17	100
24th	6840	24th Pl	Cul-de-sac	Hill Pl	2	AAC	E	LOCAL	450	34	17,474	26	1/1/17	100
Abbie	3690	Abbie Way	W'ly Cul-de-sac	Irvine Ave	2	AAC	E	LOCAL	531	37	21,821	9	6/16/16	95
Airport	11930	Airport Loop Dr	Red Hill Ave	Cul-de-sac	2	AC	E	LOCAL	2,580	61	155,606	29	5/31/16	95
Airway	11800	Airway Ave	Clinton Ave	Paularino Ave	2	AC	E	LOCAL	4,573	60	276,209	29	5/31/16	95
Airway	11810	Airway Ave	Paularino Ave	Airport Loop Dr	2	AC	E	LOCAL	2,306	60	139,282	29	5/31/16	95
Alabama	9180	Alabama Cir	Cul-de-sac	Cul-de-sac	2	AC	E	LOCAL	660	37	28,768	17	2/2/16	92
Alanzo	10080	Alanzo Ln	Cul-de-sac	Mission Dr	2	AAC	E	LOCAL	200	33	8,774	20	5/31/16	89
Alaska	9190	Alaska Ave	Alabama Cir	California St	2	AC	E	LOCAL	437	37	16,169	17	2/2/16	90
Albany	10520	Albany St	Coolidge Ave	Fillmore Way	2	AAC	E	LOCAL	330	37	12,210	16	5/31/16	99
Albatross	7410	Albatross Rd	Swan Dr	Adams Ave	2	AC	E	LOCAL	1,344	37	49,728	11	5/27/16	91
Albert	6600	Albert Pl	Newport Blvd	Santa Ana Ave	2	AAC	E	LOCAL	2,650	37	98,050	25	1/1/17	100
Aliso	2780	Aliso Ave	16th St	Cambridge Cir	2	AAC	E	LOCAL	873	37	32,301	9	6/14/16	94
Aliso	5270	Aliso Ave	Walnut Pl	Esther St	2	AAC	E	LOCAL	330	37	12,210	4	6/15/16	95
Aliso	5310	Aliso Ave	20th St	Cul-de-sac	2	AAC	E	LOCAL	789	37	31,367	4	6/16/16	98
Allegheny	11520	Allegheny Ave	Canadian Dr	Yellowstone Dr	2	AAC	E	LOCAL	599	37	22,163	31	1/22/16	91
Alva	5200	Alva Ln	Santa Ana Ave	Raymond Ave	2	AAC	E	LOCAL	650	37	24,050	4	6/15/16	96
American	5640	American Ave	Victoria St	State Ave	2	AAC	E	LOCAL	980	37	36,260	18	6/2/16	96
AmericanPL	5650	American Pl	American Ave	Cul-de-sac	2	AC	E	LOCAL	255	37	11,609	18	6/2/16	76
Amherst Pl	6390	Amherst Pl	Columbia Dr	Cul-de-sac	2	AC	E	LOCAL	210	37	9,944	24	6/2/16	88
Amherst Rd	6380	Amherst Rd	Notre Dame Dr	Columbia Dr	2	AC	E	LOCAL	600	37	22,745	24	6/2/16	89
Anaheim	3210	Anaheim Ave	Superior Ave	19th St	2	AC	E	LOCAL	2,500	37	92,500	7	6/14/16	80
Anaheim	3220	Anaheim Ave	19th St	Bay St	2	AAC	E	LOCAL	1,994	37	73,778	2	11/15/19	100
Anaheim	6090	Anaheim Ave	Cul-de-sac	Wilson St	2	AAC	E	LOCAL	560	37	22,894	19	6/3/16	87
Andover	6480	Andover Pl	Nassau Rd	Cul-de-sac	2	AC	E	LOCAL	360	37	15,494	24	6/2/16	90
Andover	7180	Andover Pl	Cul-de-sac	Bucknell Rd	2	AAC	E	LOCAL	370	37	15,864	10	6/1/16	89
Andros	8490	Andros St	Elm Ave	Samar Pl	2	AC	E	LOCAL	840	37	31,080	21	12/3/15	86
Andros	8500	Andros St	Samar Pl	Baker St	2	AC	E	LOCAL	1,550	37	57,350	21	12/3/15	85
Annapolis	10580	Annapolis St	Garfield Ave	Harding Way	2	AAC	E	LOCAL	500	37	18,225	16	5/31/16	100

City of Costa Mesa, CA

Pavement Condition Index (PCI) Report - All Streets

BranchID	Sec ID	Name	From	To	Lanes	Type	Rank	MPAH	Length	Width	Area	Zone	Insp. Date	PCI
Anza	10060	Anza Ln	Cul-de-sac	Mission Dr	2	AAC	E	LOCAL	200	33	8,774	20	5/31/16	84
Arbor	4210	Arbor St	W'ly Cul-de-sac	Whittier Ave	2	AAC	E	LOCAL	261	37	11,831	1	3/20/16	100
Arbor	4220	Arbor St	Whittier Ave	Continental Ave	2	AC	E	LOCAL	1,692	33	55,836	1	6/13/16	81
Arizona	9250	Arizona Ln	Cul-de-sac	Iowa St	2	AC	E	LOCAL	364	37	15,642	17	2/2/16	90
Arnold	4700	Arnold Ave	Beach St	Cove St	2	AAC	E	LOCAL	1,090	37	40,830	2	6/14/16	99
Arthur	10460	Arthur Ave	Dorset Ln	Paularino Ave	2	AAC	E	LOCAL	269	37	9,953	16	5/31/16	100
Aster	5600	Aster Pl	S'ly Cul-de-sac	N'ly Cul-de-sac	2	AAC	E	LOCAL	381	37	18,445	3	3/20/16	100
Atlanta	10650	Atlanta Way	Cul-de-sac	Van Buren Ave	2	AAC	E	LOCAL	440	37	18,454	16	6/1/16	100
Augusta	10660	Augusta St	Fairview Rd	Van Buren Ave	2	AAC	E	LOCAL	520	37	19,240	16	6/1/16	100
Austin	10670	Austin St	Van Buren Ave	Coolidge Ave	2	AAC	E	LOCAL	782	37	28,934	16	6/1/16	100
Avalon	6200	Avalon St	Avocado St	Wilson St	2	AC	E	LOCAL	661	37	24,457	5	6/3/16	80
Avalon	6280	Avalon St	Wilson St	Joann St	2	AC	E	LOCAL	500	37	18,500	24	6/2/16	80
AveOTArts	11740	Avenue of the Arts	Anton Ave	Sunflower Ave	2	AC	E	LOCAL	1,457	21	31,034	28	4/13/15	89
AveOTArts	11741	Avenue of the Arts	Sunflower Ave	Anton Blvd	2	AC	E	LOCAL	1,457	21	31,034	28	4/13/15	90
AveOTArts	11744	Avenue of the Arts	Anton Ave	S'ly City limits	4	AC	E	LOCAL	360	75	27,000	28	7/1/17	98
Aviemore	4410	Aviemore Terr	Gleneagles Terr	Valley Rd	2	AC	E	LOCAL	941	37	34,817	1	6/2/16	95
Avocado	6180	Avocado St	College Ave	Fairview Rd	2	AAC	E	LOCAL	2,580	37	95,160	5	11/15/19	100
Ayon	7790	Ayon Cir	Balearic Cir	Cul-de-sac	2	AC	E	LOCAL	200	37	9,574	22	12/2/15	83
Azalia	11330	Azalea Dr	Begonia Ave	Fuschia St	2	AC	E	LOCAL	1,520	37	56,240	27	5/25/16	82
Babb	10420	Babb St	Post Rd	Baker St	2	AC	E	LOCAL	640	37	23,680	20	5/31/16	91
Babb	10610	Babb St	Baker St	Paularino Ave	2	AC	E	LOCAL	831	37	30,747	16	5/31/16	82
Babcock	2910	Babcock St	16th St	17th St	2	AAC	E	LOCAL	1,300	37	48,100	6	6/14/16	86
Bahama	8800	Bahama Pl	Country Club Dr	Cul-de-sac	2	AC	E	LOCAL	527	37	21,673	22	12/3/15	73
Baker	630	Baker St	Samar Dr	Mesa Verde Dr	2	AC	E	LOCAL	1,749	37	64,713	21	12/1/15	84
Baker	710	Baker St	Red Hill Ave	Airway Ave	2	AC	E	LOCAL	1,030	60	62,109	29	4/9/20	84
Balearic	7710	Balearic Dr	Europa Dr	Boa Vista Dr	2	AC	E	LOCAL	1,440	37	53,280	22	12/2/15	83
Balearic	7760	Balearic Dr	Boa Vista Dr	Suva Cir	2	AC	E	LOCAL	884	37	32,708	22	12/2/15	79
Bali	8180	Bali Cir	Cul-de-sac	Jamaica Rd	2	AC	E	LOCAL	138	37	7,280	22	12/3/15	60
Ballow	10100	Ballow Ln	El Camino Dr	Mission Dr	2	AAC	E	LOCAL	490	37	18,130	20	5/31/16	91
Balmoral	4460	Balmoral Pl	S'ly Cul-de-sac	Sea Bluff Dr	2	AAC	E	LOCAL	160	37	8,094	1	6/2/16	90
Baltra	7720	Baltra Pl	Europa Dr	Inroz Dr	2	AC	E	LOCAL	779	37	29,323	22	12/2/15	79
Barbados	8240	Barbados Pl	Labrador Dr	Madagasgar St	2	AC	E	LOCAL	1,300	37	48,100	23	12/2/15	87
Bay	4760	Bay St	Meyer Pl	Maple Ave	2	AAC	E	LOCAL	882	37	32,634	2	11/15/19	100
Bay	4910	Bay St	Harbor Blvd	Newport Blvd	2	AC	E	LOCAL	2,000	37	74,000	5	5/19/17	100
Bay	5300	Bay St	Tustin Ave	Aliso Ave	2	AAC	E	LOCAL	672	37	24,864	4	6/14/16	87
Bay	5340	Bay St	NB Newport Blvd Frontage Road	Orange Ave	2	AAC	E	LOCAL	1,354	36	48,744	3	6/14/16	90
Bay	5380	Bay St	Westminster Ave	Santa Ana Ave	2	AAC	E	LOCAL	671	37	24,827	3	6/15/16	87
Beach	4690	Beach St	Arnold Ave	Meyer Pl	2	AAC	E	LOCAL	600	37	22,200	2	6/14/16	99
Bear	10340	Bear St	Bristol St	Baker St	2	AC	E	LOCAL	2,600	31	79,300	20	4/20/15	95
Begonia	11260	Begonia Ave	Smalley Rd	Fuschia St	2	AC	E	LOCAL	800	37	29,600	27	5/25/16	80
Begonia	11320	Begonia Ave	Fuchsia St	Azalea St	2	AC	E	LOCAL	1,069	37	39,553	27	5/25/16	84
Belfast	9520	Belfast Ave	Killybrooke Ln	Fairview Rd	2	AAC	E	LOCAL	1,850	36	66,600	15	3/20/16	100
Bermuda	8230	Bermuda Dr	Labrador Dr	Gisler Ave	2	AC	E	LOCAL	1,194	33	39,402	23	12/2/15	83
Bernard	4855	Bernard St	Maple Ave	Harbor Blvd	2	AC	E	LOCAL	866	37	32,042	2	6/13/16	89
Bernard	4860	Bernard St	Harbor Blvd	E'ly end	2	AC	E	LOCAL	870	33	28,710	5	6/3/16	89
Bimini	8540	Bimini Pl	Cul-de-sac	Baker St	2	AC	E	LOCAL	783	37	31,145	21	12/3/15	75
Bismark	10700	Bismark Way	Cul-de-sac	Van Buren Ave	2	AAC	E	LOCAL	465	37	19,379	16	6/1/16	100
Blue Bird	7620	Blue Bird Cir	Hummingbird Dr	Cul-de-sac	2	AAC	E	LOCAL	722	37	28,888	11	5/31/16	100
BoaVistaC	7820	Boa Vista Cir	Cul-de-sac	Stromboli Rd	2	AC	E	LOCAL	496	37	20,526	21	12/2/15	76
BoaVistaDr	7670	Boa Vista Dr	Kornat Dr	Mesa Verde Dr	2	AC	E	LOCAL	1,800	37	66,600	22	12/2/15	78
Boise	10710	Boise Way	Cul-de-sac	Van Buren Ave	2	AC	E	LOCAL	450	37	18,824	16	6/1/16	77
Bonnie	6770	Bonnie Pl	Santa Isabel Ave	Cul-de-sac	2	AC	E	LOCAL	320	33	12,734	26	6/1/16	73
Boston	10750	Boston Way	Cul-de-sac	Charldston St	2	AC	E	LOCAL	248	37	11,350	16	6/1/16	87
Bowdoin	6470	Bowdoin Pl	Nassau Rd	Cul-de-sac	2	AC	E	LOCAL	360	37	15,494	24	6/2/16	90
Bowdoin	7170	Bowdoin Pl	Cul-de-sac	Bucknell Rd	2	AAC	E	LOCAL	360	37	15,494	10	6/1/16	89
Bowling	7260	Bowling Green Dr	Hanover Dr	Yale Pl	2	AC	E	LOCAL	1,176	37	43,512	10	6/1/16	85
Bray	9670	Bray Ln	McCormack St	Londonderry St	2	AC	E	LOCAL	614	37	22,968	15	2/2/16	78
BrentwdPl	6890	Brentwood Pl	Cul-de-sac	Brentwood St	2	AC	E	LOCAL	145	37	7,539	26	6/14/16	97
BrentwdSt	6880	Brentwood St	Norse St	Santa Ana Ave	2	AAC	E	LOCAL	1,290	37	47,730	26	6/14/16	98
Briggs	11880	Briggs Ave	Pullman St	Red Hill Ave	2	AC	E	LOCAL	730	60	43,800	29	5/31/16	95
Broadway	3970	Broadway	Newport Blvd	Orange Ave	2	AC	E	LOCAL	1,330	50	66,500		6/16/16	99

City of Costa Mesa, CA

Pavement Condition Index (PCI) Report - All Streets

BranchID	Sec ID	Name	From	To	Lanes	Type	Rank	MPAH	Length	Width	Area	Zone	Insp. Date	PCI
Broadway	3980	Broadway	Orange Ave	Santa Ana Ave	2	AC	E	LOCAL	1,350	50	67,500		6/15/16	98
Broadway	3990	Broadway	Santa Ana Ave	Tustin Ave	2	AC	E	LOCAL	1,350	50	67,500		6/15/16	97
Broadway	4000	Broadway	Tustin Ave	Irvine Ave	2	AAC	E	LOCAL	1,345	40	53,800	9	6/15/16	97
Buchanan	10480	Buchanan Way	Cul-de-sac	Dorset Ln	2	AAC	E	LOCAL	280	37	12,534	16	5/31/16	100
Bucknell	7130	Bucknell Rd	Carnegie Ave	Columbia Dr	2	AC	E	LOCAL	2,560	37	94,720	10	3/20/16	100
Bunting	7570	Bunting Cir	Oriole Dr	Cul-de-sac	2	AAC	E	LOCAL	500	37	20,674	11	5/31/16	100
Buoy	3960	Buoy St	Fullerton Ave	Orange Ave	2	AAC	E	LOCAL	630	37	23,310	3	6/14/16	89
Cabrillo	3530	Cabrillo St	Newport Blvd	Orange Ave	2	AAC	E	LOCAL	1,300	37	48,100	8	6/16/16	94
Cabrillo	3540	Cabrillo St	Orange Ave	Santa Ana Ave	2	AAC	E	LOCAL	1,330	37	49,210	8	6/16/16	92
Cabrillo	3550	Cabrillo St	Santa Ana Ave	Raymond Ave	2	AAC	E	LOCAL	642	37	23,754	9	6/16/16	91
Cabrillo	3680	Cabrillo St	Tustin Ave	Irvine Ave	2	AAC	E	LOCAL	1,340	37	49,580	9	6/16/16	91
Cadillac	9730	Cadillac Ave	Sunflower Ave	Cul-de-sac	2	AC	E	LOCAL	1,900	37	72,474	30	2/2/16	80
California	9140	California St	Gisler Ave	Minnesota Ave	2	AC	E	LOCAL	2,150	60	129,000	17	5/31/16	76
California	9145	California St	Minnesota Ave	Iowa St (N'ly BCR)	2	AAC	E	LOCAL	1,140	60	68,400	17	11/15/19	100
California	9150	California St	Iowa St (N'ly BCR)	New Hampshire Dr (S'ly BCR)	1	AC	E	LOCAL	350	26	8,925	17	4/20/16	62
California	9155	California St	New Hampshire Dr (S'ly BCR)	Iowa St (N'ly BCR)	1	AAC	E	LOCAL	350	26	8,925	17	4/20/16	79
California	9158	California St	New Hampshire Dr (S'ly BCR)	Nevada Ave	2	AC	E	LOCAL	640	40	25,600	17	4/20/16	94
Calvert	7680	Calvert Ave	Europa Dr	Shantar Dr	2	AC	E	LOCAL	950	37	35,150	22	12/2/15	81
Cambridge	2770	Cambridge Cir	W'ly Cul-de-sac	E'ly Cul-de-sac	2	AAC	E	LOCAL	590	37	26,178	9	6/16/16	93
Camellia	5630	Camellia Ln	Orange Ave	Santa Ana Ave	2	AC	E	LOCAL	1,320	37	48,840	3	6/14/16	81
Canadian	11530	Canadian Dr	Allegheny Ave	Olympic Ave	2	AAC	E	LOCAL	500	37	18,500	31	1/22/16	97
Canary	7510	Canary Dr	S'ly end	Oriole Dr	2	AAC	E	LOCAL	780	37	28,860	11	5/25/16	99
Cannonade	11250	Cannonade Cir	Venetian Dr	Cul-de-sac	2	AAC	E	LOCAL	400	37	14,800	27	1/1/18	100
Canyon	4530	Canyon Dr	Sea Bluff Dr	Victoria Dr	2	AAC	E	LOCAL	667	37	24,679	1	6/2/16	96
Canyon	4540	Canyon Dr	Victoria St	Wilson St	2	AC	E	LOCAL	1,700	35	59,500	18	6/2/16	86
Canyon	4545	Canyon Dr	Wilson St	700' n/o Wilson St	2	AC	E	LOCAL	700	37	25,900	18	6/2/16	88
Canyon	4547	Canyon Dr	700' n/o Wilson St	N'ly end	2	AAC	E	LOCAL	640	20	12,800	11	10/1/15	88
Cape Verde	8820	Cape Verde Pl	Cul-de-sac	Gisler Ave	2	AAC	E	LOCAL	260	37	11,794	22	2/2/16	92
Capital	5750	Capital St	National Ave	Continental Ave	2	AAC	E	LOCAL	1,397	37	25,900	18	6/2/16	93
Capital	5754	Capital St	Republic Ave	National Ave	2	AAC	E	LOCAL	700	37	25,900	18	6/2/16	94
Capital	5980	Capital St	Pomona Ave	E'ly end	2	AAC	E	LOCAL	490	37	18,130	19	6/3/16	91
Capri Cir	8120	Capri Cir	Cul-de-sac	Capri Ln	2	AC	E	LOCAL	280	37	12,534	22	12/2/15	89
Capri Ln	8110	Capri Ln	Mesa Verde Dr	Cul-de-sac	2	AC	E	LOCAL	1,328	37	51,310	22	12/2/15	81
Caraway	8710	Caraway Dr	Coral Ave	Cinnamon Ave	2	AC	E	LOCAL	1,426	37	52,762	23	2/2/16	80
Cardinal	7480	Cardinal Dr	Swan Cir	Oriole Dr	2	AAC	E	LOCAL	880	37	32,560	11	6/1/16	100
Carlton	6820	Carlton Pl	Wilson St	Santa Isabel Ave	2	AAC	E	LOCAL	500	37	18,500	25	6/1/16	91
Carlton	6830	Carlton Pl	Santa Isabel Ave	24th Pl	2	AC	E	LOCAL	270	37	9,990	26	6/1/16	88
Carmel	11030	Carmel Dr	South Coast Dr	Salinas Ave	2	AC	E	LOCAL	448	37	16,576	14	5/25/16	75
Carnation	11310	Carnation Ave	Fuschia St	Cul-de-sac	2	AC	E	LOCAL	1,315	37	50,829	27	5/25/16	79
Carnegie	7100	Carnegie Ave	Fair Dr	Princeton Dr	2	AC	E	LOCAL	1,254	37	46,398	10	6/1/16	80
Carson	10720	Carson St	Van Buren Ave	Coolidge Ave	2	AC	E	LOCAL	800	37	29,600	16	6/1/16	81
Cassia	8660	Cassia Ave	Wintergreen Pl	Caraway Dr	2	AC	E	LOCAL	410	37	15,170	23	2/2/16	94
Catherine	6670	Catherine Pl	Cul-de-sac	Cecil Pl	2	AAC	E	LOCAL	140	37	7,354	25	1/1/17	100
Cecil	6590	Cecil Pl	Newport Blvd	Santa Ana Ave	2	AC	E	LOCAL	2,645	37	97,865	25	6/14/16	64
Cedar	4260	Cedar Pl	Republic Ave	Monrovia Ave	2	AAC	E	LOCAL	780	33	25,740	1	6/13/16	87
Center	3330	Center St	Monrovia Ave	Placentia Ave	2	AC	E	LOCAL	1,294	37	47,878	6	11/15/19	100
Center	3340	Center St	Placentia Ave	Pomona Ave	2	AC	E	LOCAL	1,332	37	49,284	7	11/15/19	100
Center	3380	Center St	Pomona Ave	Anaheim Ave	2	AC	E	LOCAL	1,323	33	43,659	7	6/14/16	96
Century	10380	Century Pl	Cul-de-sac	Baker St	2	AAC	E	LOCAL	710	47	35,544	13	1/22/16	94
CeylonDr	8030	Ceylon Dr	Palau Pl	Cul-de-sac	2	AC	E	LOCAL	1,180	37	45,834	21	12/1/15	83
CeylonRd	8160	Ceylon Rd	Cul-de-sac	Madeira Ave	2	AC	E	LOCAL	1,424	37	54,862	23	12/3/15	78
CharleDr	6160	Charle Dr	Victoria St	Cul-de-sac	2	AC	E	LOCAL	240	37	11,054	19	6/3/16	83
CharleSt	4840	Charle St	Bernard St	Hamilton St	2	AC	E	LOCAL	1,880	37	69,560	2	6/13/16	81
Charleston	10760	Charleston St	Boston Way	Coolidge Ave	2	AAC	E	LOCAL	1,100	37	40,700	16	10/1/16	100
Chestnut	8410	Chestnut Ave	Minorca Dr	Primrose St	2	AC	E	LOCAL	500	37	18,500	21	12/3/15	89
Cheyenne	10780	Cheyenne St	Coolidge Ave	Paularino Ave	2	AAC	E	LOCAL	2,830	37	104,710	16	6/1/16	100
Chios	7750	Chios Rd	Balearic Dr	Lemnos Dr	2	AC	E	LOCAL	530	37	19,860	22	12/2/15	89
Church	4980	Church St	19th St	20th St	2	AAC	E	LOCAL	1,330	37	49,210	3	6/15/16	91
Cibola	9930	Cibola Ave	Presidio Dr	Coronado Dr	2	AAC	E	LOCAL	1,167	37	43,179	20	5/27/16	100
Cinnamon	8720	Cinnamon Ave	Caraway Dr	Gisler Ave	2	AC	E	LOCAL	1,300	37	48,100	23	12/3/15	90
Clearbrook	6550	Clearbrook Way	Cul-de-sac	Vanguard Way	2	AAC	E	LOCAL	460	37	19,194	24	6/2/16	86

City of Costa Mesa, CA

Pavement Condition Index (PCI) Report - All Streets

BranchID	Sec ID	Name	From	To	Lanes	Type	Rank	MPAH	Length	Width	Area	Zone	Insp. Date	PCI
Cleveland	10490	Cleveland Ave	Cul-de-sac	Paularino Ave	2	AAC	E	LOCAL	749	37	29,887	16	5/31/16	100
Clinton	11790	Clinton Ave	Red Hill Ave	Cul-de-sac	2	AC	E	LOCAL	1,275	40	53,150	29	1/22/16	98
Club House	7880	Club House Rd	Pitcairn Dr	Mesa Verde Dr W	2	AC	E	LOCAL	1,860	37	68,820	21	12/2/15	84
Club House	7890	Club House Rd	Mesa Verde Dr W	N'ly end at Golf Course Parking L	2	AAC	E	LOCAL	750	37	27,750	22	12/2/15	80
Club Mesa	7060	Club Mesa Pl	Cul-de-sac	Mesa Dr	2	AAC	E	LOCAL	490	33	18,344	26	1/1/17	100
Colby	7140	Colby Pl	Cul-de-sac	Bucknell Rd	2	AAC	E	LOCAL	351	37	15,161	10	6/1/16	87
Colgate	6270	Colgate Dr	Wilson St	Joann St	2	AC	E	LOCAL	496	37	18,352	24	6/2/16	84
Colgate	6350	Colgate Dr	Wake Forest Rd	Villanova Rd	2	AC	E	LOCAL	1,131	37	41,847	24	6/2/16	88
Colleen	20000	Colleen Pl	Santa Ana Ave	CDS	2	AC	E	LOCAL	554	37	21,586		1/1/15	88
CollegeAve	4940	College Ave	S'ly end	Victoria St	2	AAC	E	LOCAL	432	37	15,984	5	6/3/16	81
CollegeAve	6170	College Ave	Victoria St	Wilson St	2	AC	E	LOCAL	1,310	57	74,670	5	4/9/15	80
CollegeAve	9350	College Ave	Village Way	Baker St	2	AC	E	LOCAL	911	37	33,707	15	1/1/18	100
CollegeAve	9355	College Ave	Baker St	Gisler Ave	2	AC	E	LOCAL	2,500	37	92,500	15	2/2/16	77
CollegeDr	6320	College Dr	Wake Forest Rd	Cul-de-sac	2	AC	E	LOCAL	1,741	37	66,591	24	6/2/16	88
ColoradoLn	9290	Colorado Ln	Cul-de-sac	Iowa St	2	AC	E	LOCAL	695	37	27,889	17	2/2/16	86
ColoradoPl	9100	Colorado Pl	Cul-de-sac	California St	2	AC	E	LOCAL	500	37	20,674	17	2/2/16	80
Columbia	6290	Columbia Dr	Wilson St	Wake Forest Rd	2	AC	E	LOCAL	793	37	29,341	24	6/2/16	65
Columbia	6360	Columbia Dr	Wake Forest Rd	Loyola Rd	2	AC	E	LOCAL	1,126	37	41,662	10	6/2/16	90
Columbia	6440	Columbia Dr	Fair Dr	Hanover Dr	2	AC	E	LOCAL	1,148	37	42,476	10	6/1/16	79
Concord	10850	Concord St	Pierce Ave	Jefferson Ave	2	AAC	E	LOCAL	1,040	37	38,480	16	6/1/16	100
Congress	5680	Congress St	State Ave	Placentia Ave	2	AAC	E	LOCAL	2,500	33	82,500	18	6/3/16	99
Congress	5910	Congress St	W'ly end	Raleigh Ave	2	AC	E	LOCAL	456	37	16,872	19	6/2/16	89
Congress	5960	Congress St	Pomona Ave	Puente Ave	2	AAC	E	LOCAL	520	37	19,240	19	6/3/16	91
Continentl	4230	Continental Ave	Arbor St	Oak St	2	AAC	E	LOCAL	2,205	33	72,765	1	3/20/16	100
Continentl	4235	Continental Ave	Oak St	Victoria St	2	AC	E	LOCAL	790	33	26,070	1	6/13/16	83
Continentl	5740	Continental Ave	Senate St	Wilson St	2	AC	E	LOCAL	530	37	19,610	18	6/2/16	85
Conway	9510	Conway Ave	Killybrook Ln	Cul-de-sac	2	AC	E	LOCAL	2,167	37	82,353	15	2/2/16	70
Coolidge	10510	Coolidge Ave	Baker St	Paularino Ave	1	AC	E	LOCAL	840	21	17,220	16	5/31/16	91
Coolidge	10511	Coolidge Ave	Paularino Ave	Baker St	1	AC	E	LOCAL	840	21	17,220	16	6/1/16	89
Coolidge	10770	Coolidge Ave	Paularino Ave	Charleston St	2	AAC	E	LOCAL	1,514	37	56,018	16	6/1/16	100
Coral	8640	Coral Ave	Wintergreen Pl	Caraway Dr	2	AAC	E	LOCAL	400	37	14,800	23	2/2/16	93
Coral	8740	Coral Ave	Caraway Dr	Coriander Dr	2	AAC	E	LOCAL	270	37	9,990	23	2/2/16	86
Coriander	8750	Coriander Dr	Coral Ave	Cinnamon Ave	2	AC	E	LOCAL	1,387	37	51,319	23	12/3/15	75
Cork	9650	Cork Ln	McCormack St	Londonderry St	2	AC	E	LOCAL	580	37	21,635	15	2/2/16	56
Cornell	6250	Cornell Dr	Wilson St	Joann St	2	AC	E	LOCAL	496	37	18,352	24	6/2/16	84
Cornell	6330	Cornell Dr	Wake Forest Rd	Villanova Rd	2	AC	E	LOCAL	1,100	37	40,145	24	6/2/16	88
Corona	9995	Corona Ln	Salvador St	El Camino Dr	2	AAC	E	LOCAL	1,200	37	46,400	20	5/27/16	100
Coronado	9900	Coronado Dr	Presido Dr	La Salle Ave	2	AC	E	LOCAL	1,480	37	54,760	20	5/27/16	93
Coronado	9904	Coronado Dr	La Salle Ave	Mendoza Ave	2	AC	E	LOCAL	825	60	49,500	20	5/24/16	88
Corsica	8600	Corsica Pl	Gibralter Ave	Royal Palm Dr	2	AC	E	LOCAL	1,461	37	54,057	23	12/3/15	84
Cortez	10290	Cortez St	Junipero Dr	Drake Ave	2	AAC	E	LOCAL	1,085	37	40,145	20	5/31/16	89
Corvo	7840	Corvo Pl	Pitcairn Dr	Minorca Pl	2	AC	E	LOCAL	630	37	23,310	21	12/2/15	85
Costa Mesa	5000	Costa Mesa St	Fullerton Ave	Santa Ana Ave	2	AAC	E	LOCAL	1,960	37	72,520	3	6/15/16	96
Costa Mesa	5010	Costa Mesa St	Santa Ana Ave	Irvine Ave	2	AAC	E	LOCAL	2,639	37	97,643	4	6/15/16	95
Cottage	5580	Cottage Pl	Cul-de-sac	Westminster Ave	2	AC	E	LOCAL	168	37	8,390	3	6/14/16	69
Country Cl	8140	Country Club Dr	Pemba Dr	Mesa Verde Dr	2	AC	E	LOCAL	630	37	23,310	21	12/1/15	88
Country Cl	8150	Country Club Dr	Mesa Verde Dr	Gisler Ave	2	AC	E	LOCAL	2,700	37	99,900	23	12/1/15	97
Cove	4720	Cove St	Arnold Ave	Meyer Pl	2	AAC	E	LOCAL	573	37	21,201	2	6/14/16	99
Crestmont	3190	Crestmont Pl	Shalimar Dr	18th St	2	AAC	E	LOCAL	520	37	19,240	7	6/14/16	87
Crocus	11460	Crocus Cir	Larkspur St	Cul-de-sac	2	AC	E	LOCAL	452	37	18,898	27	5/25/16	84
Croftdon	10430	Croftdon St	Post Rd	Baker St	2	AC	E	LOCAL	650	37	24,050	20	5/31/16	100
Cynthia	6690	Cynthia Ct	Cul-de-sac	Santa Ana Ave	2	AAC	E	LOCAL	300	37	13,274	25	1/1/17	100
Dahlia	11400	Dahlia Ave	Fuschia St	Cul-de-sac	2	AC	E	LOCAL	1,200	37	46,574	27	5/25/16	80
Dakota	9090	Dakota Ave	Gisler Ave	California St	2	AC	E	LOCAL	900	37	33,300	17	2/2/16	74
Dakota	9094	Dakota Ave	California St	Iowa St	2	AC	E	LOCAL	730	37	27,010	17	2/2/16	63
Dale	9340	Dale Way	Harbor Blvd	College Ave	2	AC	E	LOCAL	850	37	31,450	15	1/1/18	100
Damascus	11230	Damascus Cir	Smalley Rd	Cul-de-sac	2	AAC	E	LOCAL	560	37	22,894	27	1/1/18	100
Danielle	20020	Danielle Dr	Wimbeldon Way	Deedee Dr	2	AC	E	LOCAL	389	25	9,725		7/27/16	70
Darrel	5870	Darrel St	Republic Ave	Federal Ave	2	AC	E	LOCAL	1,890	37	69,930	18	6/2/16	92
Darrel	6020	Darrel St	Pomona Ave	Meyer Pl	2	AC	E	LOCAL	1,050	37	38,850	19	6/3/16	83
Dartmouth	6420	Dartmouth Pl	Columbia Dr	Cul-de-sac	2	AC	E	LOCAL	216	37	10,166	24	6/2/16	86

City of Costa Mesa, CA

Pavement Condition Index (PCI) Report - All Streets

BranchID	Sec ID	Name	From	To	Lanes	Type	Rank	MPAH	Length	Width	Area	Zone	Insp. Date	PCI
Date	8730	Date Pl	Cinnamon Ave	Harbor Blvd	2	AAC	E	LOCAL	240	60	14,400	23	2/2/16	91
Davis	8735	Davis Pl	Monte Vista Ave	Cul-de-sac	2	AC	E	LOCAL	195	33	8,609	26	6/1/16	86
De Soto	9950	De Soto Ave	Presidio Dr	Coronado Dr	2	AAC	E	LOCAL	929	37	34,373	20	5/27/16	100
Debra	11100	Debra Dr	Deedee Dr	Salinas Ave	2	AC	E	LOCAL	470	37	17,390	14	5/25/16	75
Deedee	11110	Deedee Dr	Debra Dr	San Jose Ave	2	AC	E	LOCAL	749	37	27,713	14	5/25/16	74
Delaware	8930	Delaware Pl	New Jersey St	Cul-de-sac	2	AC	E	LOCAL	205	37	9,759	17	2/2/16	85
Denver	10620	Denver Dr	Babb St	Cul-de-sac	2	AAC	E	LOCAL	747	37	29,813	16	5/31/16	99
Deodar	8590	Deodar Ave	Baker St	Nutmeg Pl	2	AC	E	LOCAL	667	37	24,679	23	2/2/16	93
Doctors	4960	Doctors Cir	Cul-de-sac	Victoria St	2	AAC	E	LOCAL	400	37	16,974	5	6/3/16	82
Dogwood	4250	Dogwood St	Republic Ave	Monrovia Ave	2	AAC	E	LOCAL	850	33	28,050	1	6/13/16	95
Donegal	9570	Donegal Pl	Loren Ln	Cul-de-sac	2	AC	E	LOCAL	270	37	12,164	15	2/2/16	79
DonnyBrook	9430	Donnybrook Ln	Baker St	Watson Ave	2	AC	E	LOCAL	657	37	24,309	15	2/2/16	68
DonnyBrook	9530	Donnybrook Ln	Conway Ave	Belfast Ave	2	AC	E	LOCAL	684	37	25,308	15	2/2/16	82
Dorset	9560	Dorset Ln	Loren Ln	Fairview Rd	2	AC	E	LOCAL	330	37	12,210	15	2/2/16	84
Dorset	10470	Dorset Ln	Cul-de-sac	Cleveland Ave	2	AAC	E	LOCAL	832	37	30,509	16	5/31/16	100
Drake	10320	Drake Ave	Presidio Dr	St Clair St	2	AC	E	LOCAL	1,860	37	68,820	20	5/31/16	93
Dublin	9490	Dublin St	Shamrock Ln	N'ly end	2	AC	E	LOCAL	470	37	17,390	15	2/2/16	61
Duke	6490	Duke Pl	Nassau Rd	Cul-de-sac	2	AC	E	LOCAL	321	37	14,051	24	6/2/16	86
Duke	7190	Duke Pl	Cul-de-sac	Bucknell Rd	2	AAC	E	LOCAL	360	37	15,494	10	6/1/16	90
El Camino	10020	El Camino Dr	Fairview Rd	Monterey Ave	2	AC	E	LOCAL	540	57	30,780	20	5/27/16	85
El Camino	10030	El Camino Dr	Monterey Ave	Mendoza Dr	2	AC	E	LOCAL	1,570	37	57,830	20	5/27/16	81
El Camino	10040	El Camino Dr	Mendoza Dr	La Salle Ave	2	AC	E	LOCAL	1,030	54	55,620	20	5/27/16	95
El Rio	10050	El Rio Cir	El Camino Dr	Cul-de-sac	2	AC	E	LOCAL	551	37	22,561	20	5/27/16	80
Elba	7870	Elba Cir	Cul-de-sac	Stromboli Rd	2	AAC	E	LOCAL	350	37	15,124	21	12/2/15	89
Elden	5480	Elden Ave	21st St	22nd St	2	AC	E	LOCAL	1,150	37	42,550	3	6/14/16	74
Elden	5490	Elden Ave	22nd St	Santa Isabel Ave	2	AAC	E	LOCAL	2,630	37	97,310	25	8/20/16	100
Elden	5500	Elden Ave	Santa Isabel Ave	Monte Vista Ave	2	AC	E	LOCAL	1,300	37	48,100	26	6/1/16	94
Elden	5510	Elden Ave	Monte Vista Ave	Mesa Dr	2	AC	E	LOCAL	2,650	37	98,050	26	6/1/16	89
Ellesmere	7970	Ellesmere Ave	Pitcairn Dr	Ceylon Dr	2	AC	E	LOCAL	1,870	37	69,190	21	12/1/15	82
Elm	8330	Elm Ave	Andros St	Royal Palm Dr	2	AC	E	LOCAL	897	37	33,189	21	12/3/15	88
Elm	8340	Elm Ave	Royal Palm Dr	Harbor Blvd	2	AC	E	LOCAL	800	37	29,600	21	12/3/15	84
Elmhurst	7110	Elmhurst Ln	Cul-de-sac	Carnegie Ave	2	AC	E	LOCAL	351	33	13,723	10	6/1/16	91
Enterprise	11600	Enterprise St	Baker St	Paularino Ave	2	AC	E	LOCAL	800	37	29,600	12	1/22/16	88
Esther	5150	Esther St	Walnut Pl	Tustin Ave	2	AAC	E	LOCAL	650	35	22,425	4	6/15/16	96
Esther	5180	Esther St	Westminster Ave	Santa Ana Ave	2	AAC	E	LOCAL	640	37	23,680	3	6/16/16	93
Esther	5210	Esther St	Santa Ana Ave	Raymond Ave	2	AAC	E	LOCAL	650	37	24,050	4	6/15/16	93
Esther	5220	Esther St	Raymond Ave	Tustin Ave	2	AAC	E	LOCAL	660	37	24,420	4	6/15/16	97
Esther	5280	Esther St	W'ly end	Irvine Ave	2	AAC	E	LOCAL	617	35	21,287	4	6/15/16	95
Europa	7650	Eurpoa Dr	Calvert Ave	Kornat Dr	2	AC	E	LOCAL	1,600	37	59,700	21	12/2/15	82
Evergreen	4270	Evergreen Pl	Cul-de-sac	Monrovia Ave	2	AAC	E	LOCAL	567	33	20,885	1	3/20/16	100
Fairway Dr	6900	Fairway Dr	Brentwood St	Monte Vista Ave	2	AC	E	LOCAL	525	33	17,325	26	6/14/16	97
Fairway Dr	6940	Fairway Dr	Monte Vista Ave	Del Mar Ave	2	AAC	E	LOCAL	1,300	35	44,850	26	1/1/17	100
Fairway Dr	6950	Fairway Dr	Del Mar Ave	Fairway Pl	2	AAC	E	LOCAL	550	35	18,975	26	1/1/17	100
Fairway Pl	7040	Fairway Pl	Fairway Dr	Orange Ave	2	AC	E	LOCAL	542	35	18,699	26	6/1/16	95
Farad	2940	Farad St	Cul-de-sac	Pomona Ave	2	AC	E	LOCAL	560	37	22,894	7	6/14/16	89
Farallon	7950	Farallon Dr	Club House Rd	Samar Dr	2	AC	E	LOCAL	265	37	9,805	21	12/2/15	88
Fayette	11630	Fayette Cir	Ludington St	Cul-de-sac	2	AC	E	LOCAL	221	37	10,351	12	3/20/16	100
Federal	4300	Federal Ave	19th St	Oak St	2	AC	E	LOCAL	2,560	37	94,720	1	6/13/16	85
Federal	4305	Federal Ave	Oak St	Victoria St Frontage Road	2	AC	E	LOCAL	690	37	25,530	1	6/13/16	72
Federal	5890	Federal Ave	Wilson St	Joann St	2	AC	E	LOCAL	500	37	18,500	18	6/2/16	87
Fernheath	9440	Fernheath Ln	Baker St	Watson Ave	2	AC	E	LOCAL	488	37	18,056	15	2/2/16	79
Fernheath	9540	Fernheath Ln	Conway Ave	Belfast Ave	2	AC	E	LOCAL	800	37	29,600	15	2/2/16	73
Fillmore	10550	Fillmore Way	Cul-de-sac	Cul-de-sac	2	AAC	E	LOCAL	699	37	30,211	16	5/31/16	99
Fischer	11870	Fischer Ave	Pullman St	Red Hill Ave	2	AC	E	LOCAL	1,037	40	41,480	29	1/22/16	98
Fischer	11871	Fischer Ave	Red Hill Ave	Airway Ave	2	AC	E	LOCAL	1,037	40	41,480	29	1/22/16	98
Flamingo	7360	Flamingo Dr	Sandpiper Dr	Pelican Pl	2	AC	E	LOCAL	1,700	37	62,900	11	5/27/16	95
Flamingo	7364	Flamingo Dr	Albatros Dr	Pelican Pl	2	AC	E	LOCAL	704	37	26,048	11	5/27/16	95
Florida	9200	Florida Cir	Cul-de-sac	Alaska Ave	2	AC	E	LOCAL	275	37	12,349	17	2/2/16	86
Flower	4050	Flower St	Newport Blvd	Santa Ana Ave	2	AAC	E	LOCAL	2,659	37	98,383	9	6/15/16	97
Flower	4060	Flower St	Santa Ana Ave	Irvine Ave	2	AAC	E	LOCAL	2,620	37	96,940	9	6/15/16	95
Ford	4900	Ford Rd	Harbor Blvd	Newport Blvd	2	AC	E	LOCAL	1,270	33	41,910	5	6/3/16	58

City of Costa Mesa, CA

Pavement Condition Index (PCI) Report - All Streets

BranchID	Sec ID	Name	From	To	Lanes	Type	Rank	MPAH	Length	Width	Area	Zone	Insp. Date	PCI
Fordham	6210	Fordham Dr	Wilson St	Wake Forest Rd	2	AC	E	LOCAL	781	37	28,897	24	6/2/16	85
Fordham	6220	Fordham Dr	Wake Forest Rd	Fair Dr	2	AC	E	LOCAL	1,830	37	67,710	24	6/2/16	87
Fordham	6230	Fordham Dr	Fair Dr	Princeton Dr	2	AC	E	LOCAL	1,265	37	46,805	10	6/1/16	80
Francis	10240	Francis Ln	Magellan St	Loreto Ave	2	AC	E	LOCAL	864	37	32,968	20	5/31/16	92
Freemont	9970	Fremont Ln	Presidio Dr	Coronado Dr	2	AC	E	LOCAL	640	37	23,680	20	5/27/16	82
Fullerton	3510	Fullerton Ave	17th St	Cabrillo St	2	AAC	E	LOCAL	478	37	17,686	8	6/16/16	94
Fullerton	3930	Fullerton Ave	18th St	19th St	2	AAC	E	LOCAL	1,300	33	42,900	8	6/15/16	95
Fullerton	3940	Fullerton Ave	20th St	Bay St	2	AAC	E	LOCAL	620	36	22,320	3	6/14/16	65
Fullerton	3945	Fullerton Ave	Bay St	Bouy St	2	AAC	E	LOCAL	220	36	5,920	3	6/1/17	94
Fullerton	3950	Fullerton Ave	19th St	20th St	2	AAC	E	LOCAL	1,320	33	43,560	3	6/15/16	91
Fuschia	11300	Fuschia St	Dahlia Ave	Carnation Ave	2	AC	E	LOCAL	870	37	32,190	27	5/25/16	77
Fuschia	11380	Fuschia St	Carnation Ave	Begonia Ave	2	AC	E	LOCAL	230	37	8,510	27	5/25/16	84
Fuschia	11390	Fuschia St	Begonia Ave	Sunflower Ave	2	AC	E	LOCAL	950	37	35,150	27	5/25/16	83
Galway	9404	Galway Ln	College Ave	Killybrooke Ln	2	AC	E	LOCAL	370	37	13,690	15	2/2/16	47
Gannet	7430	Gannet Dr	Swan Dr	Pelican Pl	2	AC	E	LOCAL	890	37	32,930	11	5/27/16	95
Garden	5440	Garden Ln	Woodland Pl	21st St	2	AAC	E	LOCAL	1,040	37	38,480	4	6/14/16	92
Garfield	10570	Garfield Ave	Cul-de-sac	Paularino Ave	2	AAC	E	LOCAL	763	37	30,405	16	5/31/16	100
Garlinford	9680	Garlinford St	College Ave	Killybrooke Ln	2	AAC	E	LOCAL	846	37	31,302	15	3/20/16	100
Georgeanne	6715	Georgeanne Pl	Elden Ave	Cul-de-sac	2	AAC	E	LOCAL	271	37	12,201	25	1/1/17	100
Georgia	9000	Georgia Pl	Cul-de-sac	Iowa St	2	AC	E	LOCAL	152	37	7,798	17	1/27/16	91
Geranium	11290	Geranium Ln	Poppy Cir	Begonia Ave	2	AC	E	LOCAL	390	37	14,430	27	5/25/16	73
Gibraltar	8290	Gibraltar Ave	Labrador Dr	Gisler Ave	2	AC	E	LOCAL	2,089	37	77,293	23	12/3/15	85
Ginger	8680	Ginger Ave	Wintergreen Pl	Caraway Dr	2	AAC	E	LOCAL	400	37	14,800	23	2/2/16	91
Gisler	9690	Gisler Ave	Harbor Blvd	College Ave	2	AAC	E	LOCAL	812	36	29,132	15	3/20/16	100
Gisler	9700	Gisler Ave	College Ave	1000' E'ly	2	AAC	E	LOCAL	1,820	33	60,060	15	3/20/16	100
Gisler	9704	Gisler Ave	1000' e/o College Ave	E'ly end	2	AAC	E	LOCAL	950	37	35,150	15	6/1/17	61
Glen	4520	Glen Cir	Cul-de-sac	Canyon Dr	2	AC	E	LOCAL	270	37	12,164	1	6/2/16	80
Gleneagles	4430	Gleneagles Terr	Cul-de-sac	Valley Rd	2	AC	E	LOCAL	1,060	37	41,394	1	6/2/16	95
Goldeneye	7390	Goldeneye Pl	Sandpiper Dr	Mallard Dr	2	AAC	E	LOCAL	780	37	28,860	11	5/27/16	100
Goldenrod	11350	Goldenrod Dr	Plumeria Pl	Begonia Ave	2	AC	E	LOCAL	840	37	31,080	27	5/25/16	86
GolfCourse	7530	Golf Course Dr	Tanager Dr	Mesa Verde Dr E	1	AC	E	LOCAL	1,200	16	18,600	11	5/25/16	98
GolfCourse	7531	Golf Course Dr	Mesa Verde Dr E	Tanager Dr	1	AAC	E	LOCAL	1,200	16	18,600	11	5/25/16	99
Governor	5670	Governor St	State Ave	Placentia Ave	2	AC	E	LOCAL	2,460	33	81,180	18	6/3/16	84
Governor	5940	Governor St	Pomona Ave	Puente Ave	2	AAC	E	LOCAL	550	37	20,350	19	6/3/16	87
Grace	10390	Grace Ln	Cul-de-sac	Baker St	2	AAC	E	LOCAL	660	37	26,594	20	5/31/16	91
GrandHaven	11640	Grand Haven Cir	Ludington St	Cul-de-sac	2	AC	E	LOCAL	222	37	10,388	12	3/20/16	100
Grant	10590	Grant Ave	Baker St	Cul-de-sac	2	AAC	E	LOCAL	749	37	29,887	16	5/31/16	100
Green	9480	Green St	Watson Ave	N' End	2	AC	E	LOCAL	120	37	4,440	15	2/2/16	60
Greenbriar	7240	Greenbriar Ln	Princeton Dr	Oxford Ln	2	AC	E	LOCAL	850	37	31,450	10	6/1/16	86
Greenbrook	11430	Greenbrook Dr	South Coast Dr	Dahlia Ave	2	AAC	E	LOCAL	376	37	13,912	27	1/1/18	100
Grove	4340	Grove Pl	Cul-de-sac	Republic Ave	2	AAC	E	LOCAL	1,007	33	35,405	1	3/20/16	100
Haiti	8810	Haiti Cir	Bahama Pl	Cul-de-sac	2	AC	E	LOCAL	251	37	11,461	22	12/3/15	80
Hamilton	4620	Hamilton St	Placentia Ave	Pomona Ave	2	AC	E	LOCAL	1,320	37	48,840	2	6/13/16	86
Hamilton	4623	Hamilton St	Pomona Ave	Charle St	2	AC	E	LOCAL	2,200	37	81,400	2	6/13/16	84
Hamilton	4629	Hamilton St	Charle St	Harbor Blvd	2	AAC	E	LOCAL	460	37	17,020	2	1/1/18	100
Hamilton	4630	Hamilton St	Harbor Blvd	Thurin St	2	AC	E	LOCAL	1,540	37	56,980	5	6/3/16	91
Hamilton	4634	Hamilton St	Thurin St	Cul-de-sac	2	AAC	E	LOCAL	1,540	37	59,154	5	6/3/16	84
Hanover	6240	Hanover Dr	Princeton Dr	Cul-de-sac	2	AC	E	LOCAL	2,058	37	78,320	10	6/1/16	89
HarborGtwN	9780	Harbor Gateway North	Scenic Ave	Mac Arthur Blvd	2	AC	E	LOCAL	900	37	33,300	30	2/2/16	84
HarborGtwS	9800	Harbor Gateway South	Sunflower Ave	Scenic Dr	2	AC	E	LOCAL	1,328	37	49,136	30	2/2/16	82
Harding	10600	Harding Way	Cul-de-sac	Cul-de-sac	2	AAC	E	LOCAL	678	37	29,434	16	5/31/16	89
Harla	7640	Harla Ave	Cul-de-sac	Mesa Verde Dr E	2	AAC	E	LOCAL	600	37	24,374	11	5/27/16	99
Hartford	10900	Hartford Way	Jefferson Ave	Cul-de-sac	2	AAC	E	LOCAL	300	37	13,274	16	6/1/16	100
Hawaii	9170	Hawaii Cir	California St	Cul-de-sac	2	AC	E	LOCAL	327	37	14,273	17	2/2/16	81
Hayes	10810	Hayes Ave	Paularino Ave	Springfield St	2	AAC	E	LOCAL	520	37	19,240	16	5/31/16	100
HelenaCir	10640	Helena Cir	Cul-de-sac	Cul-de-sac	2	AAC	E	LOCAL	560	37	24,793	16	5/31/16	100
HelenaPl	10630	Helena Pl	Helena Cir	Paularino Ave	2	AAC	E	LOCAL	264	37	9,768	16	5/31/16	100
Hickory	8360	Hickory Pl	Ponderosa Stq	Cul-de-sac	2	AC	E	LOCAL	262	37	11,868	21	12/3/15	87
Hill	6850	Hill Pl	24th Pl	Cul-de-sac	2	AAC	E	LOCAL	459	34	17,780	26	1/1/17	100
Howard	9770	Howard Way	Cul-de-sac	Scenic Dr	2	AC	E	LOCAL	560	37	22,894	30	2/2/16	97
Hudson	11550	Hudson Ave	Canadian Dr	Yellowstone Dr	2	AAC	E	LOCAL	826	37	30,562	31	1/22/16	95

City of Costa Mesa, CA

Pavement Condition Index (PCI) Report - All Streets

BranchID	Sec ID	Name	From	To	Lanes	Type	Rank	MPAH	Length	Width	Area	Zone	Insp. Date	PCI
Hummingbrd	7580	Hummingbird Dr	Bunting Cir	Tanager Dr	2	AAC	E	LOCAL	1,840	37	68,080	11	5/31/16	100
Idaho Ln	9280	Idaho Ln	Cul-de-sac	Missouri St	2	AC	E	LOCAL	365	37	15,679	17	2/2/16	81
Idaho Pl	9080	Idaho Pl	Cul-de-sac	California St	2	AC	E	LOCAL	602	37	24,448	17	2/2/16	89
Illinois	8960	Illinois St	Indiana Ave	Washington Ave	2	AC	E	LOCAL	387	37	14,569	17	2/2/16	78
Indiana	8970	Indiana Ave	Illinois St	Iowa St	2	AC	E	LOCAL	747	37	27,889	17	2/2/16	77
Industrial	2010	Industrial Way	Superior Ave	Newport Blvd S/B	2	AAC	E	LOCAL	800	36	28,800	8	6/16/16	97
Inroz	7730	Inroz Dr	Baltra Pl	Lemnos Dr	2	AC	E	LOCAL	260	37	9,620	22	12/2/15	88
Iowa	8860	Iowa St	Gisler Ave (West end)	California St	2	AC	E	LOCAL	2,180	37	80,660	17	1/27/16	77
Iowa	8870	Iowa St	California St	Arizona Ln	2	AC	E	LOCAL	340	37	12,580	17	1/27/16	91
Iowa	8880	Iowa St	Arizona Ln	Colorado Ln	2	AC	E	LOCAL	1,400	37	51,800	17	1/27/16	75
Iowa	8890	Iowa St	Colorado Ln	Gisler Ave (East end)	2	AC	E	LOCAL	2,730	37	101,010	17	1/27/16	75
Iris	5610	Iris Pl	Lilac Ln	Cul-de-sac	2	AAC	E	LOCAL	244	37	11,202	3	3/20/16	100
Jacaranda	8430	Jacaranda Ave	Cul-de-sac	Myrtlewood St	2	AC	E	LOCAL	1,378	37	53,160	21	12/3/15	88
Jamaica	8170	Jamaica Rd	Country Club Dr	Cul-de-sac	2	AC	E	LOCAL	600	37	22,200	22	12/3/15	76
Jamaica	8175	Jamaica Rd	Madeira Ave	Country Club Dr	2	AC	E	LOCAL	280	37	10,360	23	12/3/15	87
James	3150	James St	Wallace Ave	Pomona Ave	2	AC	E	LOCAL	650	37	24,050	7	6/14/16	81
Jasmine	11450	Jasmine Cir	Larkspur St	Cul-de-sac	2	AC	E	LOCAL	440	37	18,454	27	5/25/16	82
Java	8080	Java Rd	Tahiti Dr	Mesa Verde Dr	2	AC	E	LOCAL	1,100	37	40,700	21	12/2/15	88
Java	8090	Java Rd	Mesa Verde Dr	Tahiti Dr	2	AAC	E	LOCAL	1,280	37	47,360	22	12/2/15	84
Jeanette	6660	Jeanette Pl	Cul-de-sac	Cecil Pl	2	AAC	E	LOCAL	130	37	6,984	25	1/1/17	100
Jefferson	10890	Jefferson Ave	Cheyenne St	Concord st	2	AAC	E	LOCAL	710	37	26,270	16	6/1/16	100
Jeffrey	11470	Jeffrey Dr	Baker St	Paularino Ave	2	AC	E	LOCAL	960	37	35,520	13	1/22/16	89
Jennifer	11480	Jennifer Ln	Jeffrey Dr	Cul-de-sac	2	AC	E	LOCAL	290	37	12,904	13	1/22/16	89
Joann	5710	Joann St	Republic Ave	Placentia Ave	2	AC	E	LOCAL	2,140	37	79,180	18	6/2/16	85
Joann	5720	Joann St	Placentia Ave	Miner St	2	AC	E	LOCAL	3,160	37	116,920	19	6/3/16	89
Joann	6300	Joann St	Fordham Dr	Columbia Dr	2	AC	E	LOCAL	1,495	37	55,315	24	6/2/16	83
Johnson	10800	Johnson Ave	Paularino Ave	Cheyenne St	2	AAC	E	LOCAL	800	37	29,600	16	5/31/16	100
Junipero	9880	Junipero Dr	Arlington Dr	Presidio Dr	2	AC	E	LOCAL	1,119	60	67,140	20	4/20/15	86
Junipero	9890	Junipero Dr	Presidio Dr	Sutter Way	2	AAC	E	LOCAL	1,730	37	27,010	20	6/1/16	100
Junipero	9894	Junipero Dr	Sutter Way	La Salle Ave	2	AC	E	LOCAL	1,000	37	37,000	20	5/24/16	96
Kalmus	11850	Kalmus Dr	Airway Ave	Red Hill Ave	2	AC	E	LOCAL	642	40	25,680	29	5/31/16	96
Kalmus	11851	Kalmus Dr	Red Hill Ave	Pullman St	2	AC	E	LOCAL	1,759	60	105,540	29	5/31/16	96
Kauai	7930	Kauai Dr	Lanai Dr	Club House Rd	2	AC	E	LOCAL	440	37	16,280	22	12/2/15	72
Kentucky	8990	Kentucky Pl	Indiana Ave	Cul-de-sac	2	AC	E	LOCAL	163	37	8,205	17	2/2/16	82
Kenwood	3180	Kenwood Pl	Shalimar Dr	18th St	2	AC	E	LOCAL	500	37	18,500	7	6/14/16	87
Kerry	9640	Kerry Ln	Killarney Ln	Londonderry St	2	AC	E	LOCAL	730	37	27,210	15	2/2/16	63
Killarney	9630	Killarney Ln	Londonderry St	Kerry Ln	2	AC	E	LOCAL	594	37	21,978	15	2/2/16	65
Killdeer	7450	Killdeer Cir	Gannet Dr	Cul-de-sac	2	AC	E	LOCAL	460	37	19,194	11	5/27/16	95
Killybrk	9400	Killybrooke Ln	Baker St	Garlinford St	2	AC	E	LOCAL	2,470	37	90,890	15	2/2/16	74
Kinglet	7540	Kinglet Ct	Tanager Dr (West)	Tanager Dr (East)	2	AAC	E	LOCAL	1,530	37	56,610	11	5/25/16	99
Klondike	10930	Klondike Ave	Yukon Ave	Peace Pl	2	AC	E	LOCAL	655	37	24,235	13	1/22/16	78
Knowell	4770	Knowell Pl	Meyer Pl	Maple Ave	2	AC	E	LOCAL	870	37	32,190	2	6/13/16	89
KnoxPl	2150	Knox Pl	Orange Ave	Santa Ana Ave	2	AAC	E	LOCAL	1,320	37	48,840	8	6/14/16	91
KnoxSt	2120	Knox St	Orange Ave	Santa Ana Ave	2	AAC	E	LOCAL	1,320	37	48,840	8	6/14/16	90
Kornat	7660	Kornat Dr	Europa Dr	Boa Vista Dr	2	AC	E	LOCAL	1,050	37	39,350	22	12/2/15	87
La Perle	2180	La Perle Ln/Pl	Tustin Ave (Southern)	Tustin Ave (Northern)	2	AAC	E	LOCAL	1,245	33	41,085	9	6/14/16	97
La Salle	10190	La Salle Ave	Coronado Dr	Mission Dr	2	AAC	E	LOCAL	1,276	61	77,836	20	5/27/16	99
Labrador	8220	Labrador Dr	Baker St	Bermuda Dr	2	AC	E	LOCAL	1,950	37	72,150	23	12/2/15	84
Lanai	7920	Lanai Dr	W'ly end	Club House Dr	2	AC	E	LOCAL	560	37	20,720	22	12/2/15	83
Lansing	10830	Lansing Ln	Hayes Ave	Cheyenne St	2	AAC	E	LOCAL	819	37	30,303	16	5/31/16	100
Lantana	11370	Lantana Ln	Carnation Ave	Begonia Ave	2	AC	E	LOCAL	255	37	9,435	27	5/25/16	82
Larkspur	11440	Larkspur St	Dahlia Ave	Carnation Ave	2	AC	E	LOCAL	747	33	24,651	27	5/25/16	84
Laurie	5350	Laurie Ln	Cul-de-sac	Bay St	2	AAC	E	LOCAL	300	37	13,274	3	6/14/16	69
Lavender	11270	Lavender Ln	Begonia Ave	Poppy Cir	2	AC	E	LOCAL	420	37	15,540	27	5/25/16	78
Lear	11840	Lear Ave	Red Hill Ave	Airway Ave	2	AC	E	LOCAL	550	40	22,000	29	1/22/16	98
Lehigh	7150	Lehigh Pl	Cul-de-sac	Bucknell Rd	2	AAC	E	LOCAL	360	37	15,494	10	6/1/16	86
Lemnos	7740	Lemnos Dr	Europa Dr	Chios Rd	2	AC	E	LOCAL	920	37	34,540	22	12/2/15	87
Lemon	8350	Lemon St	Elm Ave	Ponderosa St	2	AAC	E	LOCAL	360	33	11,880	21	12/3/15	87
LenwoodCir	2740	Lenwood Cir	Aliso Ave	Cul-de-sac	2	AAC	E	LOCAL	226	33	9,632	9	6/16/16	95
LenwoodDr	2730	Lenwood Dr	Tustin Ave	Aliso Dr	2	AAC	E	LOCAL	658	37	24,346	9	6/16/16	96
Liard	10950	Liard Pl	Yukon Ave	Cul-de-sac	2	AC	E	LOCAL	654	37	26,372	13	1/22/16	68

City of Costa Mesa, CA
Pavement Condition Index (PCI) Report - All Streets

BranchID	Sec ID	Name	From	To	Lanes	Type	Rank	MPAH	Length	Width	Area	Zone	Insp. Date	PCI
Lilac	5590	Lilac Ln	Aster Pl	Santa Ana Ave	2	AAC	E	LOCAL	530	37	19,610	3	3/20/16	100
Lilian	7020	Lilian Pl	Orange Ave	Fairway Dr	2	AAC	E	LOCAL	530	37	19,610	26	1/1/17	100
Limerick	9600	Limerick Ln	Stonefield St	Londonderry St	2	AC	E	LOCAL	580	37	21,460	15	2/2/16	72
Lincoln	10880	Lincoln Way	Cheyenne Ave	Cul-de-sac	2	AAC	E	LOCAL	475	37	19,749	16	6/1/16	100
Linden	4370	Linden Pl	Cul-de-sac	Republic Ave	2	AC	E	LOCAL	1,284	33	44,546	1	6/13/16	95
Lisa	7070	Lisa Ln	Cul-de-sac	Elden Ave	2	AAC	E	LOCAL	291	37	12,941	26	6/1/16	97
LittletonC	6530	Littleton Cir	Villanova Rd	Cul-de-sac	2	AC	E	LOCAL	430	37	18,084	24	6/2/16	92
LittletonP	6520	Littleton Pl	Cul-de-sac	Villanova Rd	2	AC	E	LOCAL	343	37	14,865	24	6/2/16	80
LittletonP	7200	Littleton Pl	Cul-de-sac	Bucknell Rd	2	AC	E	LOCAL	282	37	12,608	10	6/1/16	81
Logan	9360	Logan Ave	College Ave	Mc Clintock Way	2	AC	E	LOCAL	2,120	37	78,440	15	4/9/20	32
Loma	10250	Loma Cir	Francis Ln	Cul-de-sac	2	AAC	E	LOCAL	175	37	8,649	20	5/31/16	90
Londondrry	9620	Londonderry St	Sharon Ln	Bray Ln	2	AC	E	LOCAL	1,330	37	49,710	15	2/2/16	82
Loren	9460	Loren Ln	Baker St	Belfast Ave	2	AC	E	LOCAL	1,552	37	57,424	15	2/2/16	80
Lorenzo	9910	Lorenzo Dr	Presido Dr	El Camino Dr	2	AC	E	LOCAL	1,530	37	56,610	20	5/27/16	94
Loreto	10310	Loreto Ave	Cortez St	Sonora Rd	2	AC	E	LOCAL	1,162	37	42,994	20	5/31/16	97
Loyola	6500	Loyola Rd	Fairview Rd	Fair Dr	2	AC	E	LOCAL	1,253	37	46,213	24	6/2/16	88
Loyola	6510	Loyola Rd	Fair Dr	Bucknell Rd	2	AC	E	LOCAL	449	37	16,613	10	6/1/16	87
Ludington	11610	Ludington St	Paularino Ave	Traverse Dr	2	AAC	E	LOCAL	1,500	37	55,500	12	1/22/16	74
Lupine	11360	Lupine Cir	Cul-de-sac	Goldenrod Dr	2	AC	E	LOCAL	189	36	8,978	27	5/25/16	81
Mace	8580	Mace Ave	Nutmeg Pl	Caraway dr	2	AAC	E	LOCAL	510	37	18,870	23	2/2/16	91
Mackenzie	10970	Mackenzie Pl	Yukon Ave	Cul-de-sac	2	AC	E	LOCAL	713	37	28,155	13	6/23/16	76
Madagasgar	8200	Madagasgar St	Madeira Ave	Barbados Pl	2	AC	E	LOCAL	481	37	17,797	23	12/2/15	86
Madeira	8190	Madeira Ave	Ceylon Rd	Madagasgar St	2	AC	E	LOCAL	2,140	37	79,180	23	12/2/15	89
Madison	10790	Madison Ave	Paularino Ave	Cheyenne St	2	AAC	E	LOCAL	800	37	29,600	16	5/31/16	100
Magellan	10210	Magellan St	Cul-de-sac	Loreto Ave	2	AC	E	LOCAL	1,666	37	62,891	20	5/31/16	91
Magnolia	3820	Magnolia St	W'ly end	Fullerton Ave	2	AAC	E	LOCAL	400	37	14,800	8	6/16/16	96
Magnolia	3830	Magnolia St	Fullerton Ave	Santa Ana Ave	2	AAC	E	LOCAL	2,000	37	74,000	8	6/16/16	96
Magnolia	3840	Magnolia St	Santa Ana Ave	Irvine Ave	2	AAC	E	LOCAL	2,645	37	97,865	9	6/16/16	95
Mallard	7380	Mallard Dr	Mandarin Dr	Flamingo Dr	2	AC	E	LOCAL	560	37	20,495	11	5/27/16	95
Mandarin	7370	Mandarin Dr	Sandpiper Dr	Mallard Dr	2	AAC	E	LOCAL	980	37	36,260	11	5/27/16	100
Manistee	11690	Manistee Dr	Paularino Ave	Pierpont Dr	2	AC	E	LOCAL	1,983	37	73,371	12	3/20/16	100
Maple Ave	4790	Maple Ave	19th St	Hamilton St	2	AC	E	LOCAL	2,650	37	98,050	2	6/13/16	89
Maple St	6120	Maple St	Victoria St	Wilson St	2	AC	E	LOCAL	1,316	37	48,692	19	6/3/16	81
Maple St	6130	Maple St	Wilson St	Joann St	2	AAC	E	LOCAL	500	37	18,500	19	6/3/16	80
Marian	5470	Marian Way	Cul-de-sac	21st St	2	AAC	E	LOCAL	325	37	14,199	3	6/14/16	98
Marigold	11410	Marigold Cir	Dahlia Ave	Cul-de-sac	2	AC	E	LOCAL	563	37	23,005	27	5/25/16	76
Marquette	11650	Marquette Cir	Ludington St	Cul-de-sac	2	AC	E	LOCAL	222	37	10,388	12	3/20/16	100
Maryland	9230	Maryland Cir	New Hampshire Dr	Cul-de-sac	2	AC	E	LOCAL	500	37	20,674	17	2/2/16	72
Maui Cir	8100	Maui Cir	Cul-de-sac	Java Rd	2	AC	E	LOCAL	391	37	16,641	22	12/2/15	80
Maui Pl	8070	Maui Pl	Tahiti Dr	Cul-de-sac	2	AC	E	LOCAL	559	37	22,857	21	12/2/15	81
McClintock	9370	McClintock Way	Logan Ave	Baker St	2	AC	E	LOCAL	450	37	16,650	15	12/3/15	92
McCormack	9660	McCormack St	Cork Ln	Fairview Rd	2	AC	E	LOCAL	491	37	18,342	15	2/2/16	71
McCormick	11940	McCormick Ave	Pullman St	Airway Ave	2	AC	E	LOCAL	1,555	40	62,200	29	1/22/16	98
McKinley	10870	McKinley Way	Cheyenne Ave	Cul-de-sac	2	AAC	E	LOCAL	453	37	18,935	16	6/1/16	100
Melody	5330	Melody Ln	Cul-de-sac	Fullerton Ave	2	AAC	E	LOCAL	380	37	16,234	3	6/14/16	86
Mendoza	9920	Mendoza Dr	Lorenzo Ave	El Camino Dr	2	AC	E	LOCAL	1,480	37	54,760	20	5/27/16	95
Mendoza	9924	Mendoza Dr	Mission Dr	Baker St	2	AC	E	LOCAL	1,010	37	37,370	20	5/31/16	78
Mendoza	9926	Mendoza Dr	El Camino Dr	Mission Dr	2	AC	E	LOCAL	530	36	19,080	20	5/31/16	91
Merrill	5540	Merrill Pl	Elden Ave	Orange Ave	2	AC	E	LOCAL	650	37	24,050	3	6/14/16	86
Mesa	7080	Mesa Dr	Newport Blvd	Orange Ave	2	AAC	E	LOCAL	1,342	36	48,312	26	6/1/16	76
Mesa	7090	Mesa Dr	Orange Ave	Santa Ana Ave	2	AC	E	LOCAL	1,320	36	47,520	26	6/1/16	78
Meyer	4680	Meyer Pl	19th St	Hamilton St	2	AAC	E	LOCAL	2,634	37	97,458	2	11/15/19	100
Meyer	5990	Meyer Pl	Cul-de-sac	Wilson St	2	AC	E	LOCAL	1,290	37	49,904	19	6/3/16	84
Meyer	6000	Meyer Pl	Wilson St	Joann St	2	AAC	E	LOCAL	500	37	18,500	19	6/3/16	89
Michigan	9110	Michigan Ave	Cul-de-sac	Iowa St	2	AC	E	LOCAL	1,300	37	50,274	17	1/27/16	79
Miguel	10090	Miguel Ln	Cul-de-sac	Mission Dr	2	AAC	E	LOCAL	200	33	8,774	20	5/31/16	91
Milbro	10440	Milbro St	Post Rd	Baker St	2	AC	E	LOCAL	630	37	23,310	20	5/31/16	91
Mindanao	8130	Mindanao Dr	Pemba Dr	Cul-de-sac	2	AAC	E	LOCAL	670	37	26,964	21	12/1/15	84
Miner	6140	Miner St	Cul-de-sac	Wilson St	2	AC	E	LOCAL	1,250	37	48,424	19	6/3/16	79
Miner	6150	Miner St	Wilson St	Joann St	2	AAC	E	LOCAL	500	37	18,500	19	6/3/16	89
Minnesota	9050	Minnesota Ave	Gisler Ave	California St	2	AC	E	LOCAL	734	37	27,158	17	1/27/16	70

City of Costa Mesa, CA

Pavement Condition Index (PCI) Report - All Streets

BranchID	Sec ID	Name	From	To	Lanes	Type	Rank	MPAH	Length	Width	Area	Zone	Insp. Date	PCI
Minnesota	9060	Minnesota Ave	California St	Iowa St	2	AAC	E	LOCAL	790	37	29,230	17	1/27/16	82
Minorca Dr	8300	Minorca Dr	Mesa Verde Dr	Royal Palm Dr	2	AC	E	LOCAL	1,584	37	58,608	21	12/3/15	76
Minorca Pl	7980	Minorca Pl	Ellesmere Ave	Cul-de-sac	2	AC	E	LOCAL	950	37	37,324	21	12/2/15	77
Mission	10010	Mission Dr	Monterey Ave	Mendoza Dr	2	AAC	E	LOCAL	1,680	37	62,160	20	5/31/16	100
Mission	10015	Mission Dr	Mendoza Dr	La Salle Ave	2	AAC	E	LOCAL	1,300	37	48,100	20	5/31/16	86
Missouri	9260	Missouri St	Minnesota Ave	Dakota Ave	2	AAC	E	LOCAL	796	37	29,452	17	2/2/16	92
Modjeska	5760	Modjeska Cir	Canyon Dr	Cul-de-sac	2	AC	E	LOCAL	241	37	11,091	18	6/2/16	90
Molokai	8280	Molokai Pl	Cul-de-sac	Gibralter Ave	2	AC	E	LOCAL	500	37	20,674	23	12/3/15	82
Monaco	6790	Monaco Terr	Riviera Dr	Monte Vista Ave	2	AC	E	LOCAL	900	33	29,700	26	6/1/16	60
Monroe	10860	Monroe Way	Cheyenne Ave	Cul-de-sac	2	AAC	E	LOCAL	488	37	20,230	16	6/1/16	100
Monrovia	10	Monrovia Ave	n/o 16th St (City Limits)	18th St	2	AC	E	LOCAL	2,320	37	85,840	6	6/14/16	77
Monrovia	15	Monrovia Ave	18th St	19th St	2	AAC	E	LOCAL	1,335	37	49,395	6	11/15/19	100
Monrovia	20	Monrovia Ave	19th St	20th St	2	AAC	E	LOCAL	1,330	33	43,890	1	3/20/16	100
Monrovia	25	Monrovia Ave	20th St	Victoria St Frontage Road	2	AC	E	LOCAL	1,330	33	43,890	1	5/25/16	100
Monrovia	5880	Monrovia Ave	Wilson St	Joann St	2	AAC	E	LOCAL	500	37	18,500	18	6/2/16	88
Montana	9040	Montana Ave	Cul-de-sac	California St	2	AAC	E	LOCAL	750	37	29,924	17	2/2/16	89
MonteVista	6910	Monte Vista Ave	Newport Blvd	Orange Ave	2	AAC	E	LOCAL	1,350	37	49,950	26	6/1/16	82
MonteVista	6920	Monte Vista Ave	Orange Ave	Santa Ana Ave	2	AC	E	LOCAL	1,328	37	49,136	26	6/1/16	60
MonteVista	6930	Monte Vista Ave	Santa Ana Ave	Irvine Ave	2	AAC	E	LOCAL	1,314	37	48,618	26	6/26/18	100
Monterey	10000	Monterey Ave	Salvador St	Mission Dr	2	AC	E	LOCAL	920	37	34,040	20	1/1/18	100
Murray	9450	Murray Ln	Baker St	Watson Ave	2	AC	E	LOCAL	331	37	12,247	15	2/2/16	71
Murray	9550	Murray Ln	Conway Ave	Belfast	2	AC	E	LOCAL	971	37	35,927	15	2/2/16	79
Myrtlewood	8440	Myrtlewood St	Jacaranda Ave	Royal Palm Dr	2	AC	E	LOCAL	830	37	30,710	21	12/3/15	82
Nassau	6450	Nassau Rd	College Dr	Loyola Rd	2	AC	E	LOCAL	1,692	37	61,531	24	6/2/16	87
National	4390	National Ave	Victoria St	Oak St	2	AC	E	LOCAL	800	33	26,400	1	5/25/16	96
National	4391	National Ave	Oak St	Monrovia Ave	2	AC	E	LOCAL	1,000	33	33,000	1	5/25/16	100
National	4400	National Ave	Victoria Ave	Congress St	2	AAC	E	LOCAL	460	37	17,020	18	5/25/16	94
National	4402	National Ave	Congress St	Wilson St	2	AC	E	LOCAL	800	37	29,600	18	5/25/16	93
NebraskaLn	9270	Nebraska Ln	Cul-de-sac	Missouri St	2	AC	E	LOCAL	380	37	16,234	17	2/2/16	93
NebraskaPl	9070	Nebraska Pl	Cul-de-sac	California St	2	AAC	E	LOCAL	629	37	25,447	17	2/2/16	78
Nevada	9160	Nevada Ave	California St	New Hampshire Dr	2	AC	E	LOCAL	1,165	37	43,105	17	2/2/16	76
Nevis	7800	Nevis Cir	Boa Vista Dr	Cul-de-sac	2	AC	E	LOCAL	518	37	21,340	22	12/2/15	89
NHampshire	9210	New Hampshire Dr	California St	Iowa St	2	AAC	E	LOCAL	2,370	37	87,690	17	2/2/16	80
New Jersey	8920	New Jersey St	New York Ave	Delaware Pl	2	AC	E	LOCAL	494	37	18,278	17	2/2/16	86
New Mexico	9010	New Mexico St	Washington Ave	Montana Ave	2	AAC	E	LOCAL	480	37	17,760	17	2/2/16	82
New York	8910	New York Ave	Cul-de-sac	Iowa St	2	AC	E	LOCAL	955	37	37,510	17	2/2/16	86
Newhall	3040	Newhall St	W'ly end	Monrovia Ave	2	AC	E	LOCAL	659	37	24,383	6	6/14/16	91
NewportNBF	2020	Newport Blvd N/B Frontage Roac	AC	16th St	2	APC	E	LOCAL	1,022	36	42,552	8	11/1/17	100
NewportNBF	2030	Newport Blvd N/B Frontage Roac	16th St	AC	2	APC	E	LOCAL	960	36	34,560	8	11/1/17	100
NewportNBF	2040	Newport Blvd N/B Frontage Roac	PCC	17th St	2	AC	E	LOCAL	138	37	4,673		9/14/17	75
NewportNBF	2070	Newport Blvd N/B Frontage Roac	15th St	PCC	2	AC	E	LOCAL	315	36	11,340		9/14/17	74
NewportSBF	2021	Newport Blvd S/B Frontage Road	16th St	Industrial Way	2	AC	E	LOCAL	1,200	36	43,200	7	6/16/16	86
Newton	3110	Newton Way	Placentia Ave	Cul-de-sac	2	AC	E	LOCAL	580	37	21,460	7	6/14/16	89
Norse	6860	Norse Ave	Cul-de-sac	Santa Isabel Ave	2	AC	E	LOCAL	330	29	11,744	25	6/14/16	88
Norse	6870	Norse Ave	Santa Isabel Ave	Cul-de-sac	2	AAC	E	LOCAL	1,068	29	33,146	26	1/1/17	100
Capella N	7700	North Capella Ct	South Capella Ct	Europa Dr	2	AC	E	LOCAL	700	37	26,400	22	12/2/15	86
Notre Dame	6370	Notre Dame Rd	Amherst Rd	Villanova Rd	2	AC	E	LOCAL	862	37	32,439	24	6/2/16	81
Nutmeg	8620	Nutmeg Pl	Mace Ave	Harbor Blvd	2	AAC	E	LOCAL	531	36	19,116	23	2/2/16	87
Oahu	8020	Oahu Pl	Palau Pl	Cul-de-sac	2	AC	E	LOCAL	483	37	20,045	21	12/1/15	72
Oahu	8520	Oahu Pl	Cul-de-sac	Andros St	2	AC	E	LOCAL	430	37	18,084	21	12/3/15	88
Oak	4360	Oak St	State St	Continental Ave	2	AAC	E	LOCAL	1,870	33	61,710	1	6/13/16	75
Oak	4365	Oak St	Continental Ave	Federal Ave	2	AAC	E	LOCAL	285	33	9,405	1	6/13/16	94
Ogle Cir	2750	Ogle Cir	Cul-de-sac	Aliso Ave	2	AAC	E	LOCAL	400	37	16,974	9	6/16/16	93
Ogle St	2650	Ogle St	Orange Ave	Santa Ana Ave	2	AAC	E	LOCAL	1,338	37	49,506	8	6/14/16	88
Ogle St	2660	Ogle St	Santa Ana Ave	Tustin Ave	2	AAC	E	LOCAL	1,330	37	49,210	9	6/14/16	89
Ogle St	2760	Ogle St	Aliso Ave	Irvine Ave	2	AAC	E	LOCAL	665	37	24,605	9	6/16/16	94
Ohio	8980	Ohio Pl	Indiana Ave	Cul-de-sac	2	AC	E	LOCAL	151	37	8,337	17	2/2/16	87
Ohms	2930	Ohms Way	Cul-de-sac	Farad St	2	AC	E	LOCAL	700	37	28,074	7	6/14/16	91
Olympic	11540	Olympic Ave	Canadian Dr	Yellowstone Dr	2	AAC	E	LOCAL	850	37	31,450	31	1/22/16	93
Orange	2290	Orange Ave	15th St	16th St	2	AAC	E	LOCAL	1,320	36	47,520	8	6/14/16	85
Orange	2300	Orange Ave	16th St	17th St	2	AAC	E	LOCAL	1,313	36	46,818	8	6/14/16	87

City of Costa Mesa, CA
Pavement Condition Index (PCI) Report - All Streets

BranchID	Sec ID	Name	From	To	Lanes	Type	Rank	MPAH	Length	Width	Area	Zone	Insp. Date	PCI
Orange	2310	Orange Ave	17th St	18th St	2	AC	E	LOCAL	1,322	36	46,092	8	6/14/16	91
Orange	2320	Orange Ave	18th St	Broadway	2	AAC	E	LOCAL	662	36	23,832	8	6/14/16	98
Orange	2330	Orange Ave	Broadway	19th St	2	AC	E	LOCAL	658	36	23,688	8	6/14/16	91
Orange	2340	Orange Ave	19th St	20th St	2	AC	E	LOCAL	1,323	36	46,628	3	6/14/16	88
Orange	2350	Orange Ave	20th St	21st St	2	AC	E	LOCAL	1,318	36	46,498	3	6/14/16	88
Orange	2360	Orange Ave	21st St	22nd St	2	AC	E	LOCAL	1,330	36	45,880	3	6/14/16	88
Orange	2370	Orange Ave	22nd St	Wilson St	2	AAC	E	LOCAL	2,220	36	79,920	25	1/1/17	100
Orange	2380	Orange Ave	Wilson St	Santa Isabel Ave	2	AAC	E	LOCAL	520	36	18,720	25	1/1/17	100
Orange	2390	Orange Ave	Santa Isabel Ave	Del Mar Ave	2	AAC	E	LOCAL	2,645	36	95,220	26	1/1/17	100
Orange	2400	Orange Ave	Del Mar Ave	Mesa Dr	2	AC	E	LOCAL	1,300	36	46,800	26	6/1/16	90
Orcas	8250	Orcas Dr	Samoa Pl	Sumatra Pl	2	AC	E	LOCAL	230	37	8,510	23	12/3/15	89
Oregon	9020	Oregon Ave	Cul-de-sac	California St	2	AAC	E	LOCAL	1,060	37	41,394	17	2/2/16	92
Oriole	7500	Oriole Dr	E'ly Boundry of Tract 6757	Tanager Dr	2	AAC	E	LOCAL	820	37	30,340	11	5/31/16	100
Oriole	7504	Oriole Dr	Placentia Ave	E'ly Boundry of Tract 6757	2	AC	E	LOCAL	1,320	37	48,840	11	5/31/16	93
Oxford	7250	Oxford Ln	Greenbriar Ln	Princeton Dr	2	AC	E	LOCAL	600	37	22,200	10	6/1/16	88
Pacific	4500	Pacific Ave	Victoria Pl	N'ly End	2	AC	E	LOCAL	2,515	36	90,540	18	6/2/16	89
Palau	8010	Palau Pl	Samar Dr	Cul-de-sac	2	AC	E	LOCAL	974	37	38,212	21	12/1/15	86
Palau	8530	Palau Pl	Cul-de-sac	Andros St	2	AC	E	LOCAL	380	37	16,234	21	12/3/15	84
Palmer	2090	Palmer St	Orange Ave	Santa Ana Ave	2	AAC	E	LOCAL	1,325	37	49,025	8	6/14/16	90
Paloma	5320	Paloma Dr	20th St	660' N'ly	2	AAC	E	LOCAL	660	37	24,420	4	6/14/16	83
Pamela	5900	Pamela Ln	Cul-de-sac	Joann St	2	AC	E	LOCAL	440	37	16,280	19	6/3/16	87
Panay	8790	Panay Cir	Cul-de-sac	Country Club Dr	2	AC	E	LOCAL	242	37	10,204	22	12/3/15	77
Park Ave	3420	Park Ave	18th St	19th St	2	AAC	E	LOCAL	1,290	53	68,370	7	11/15/19	100
ParkCenter	11770	Park Center Dr	Sunflower Ave	Town Center Dr	2	AAC	E	LOCAL	600	30	18,000	28	6/1/16	99
ParkCenter	11771	Park Center Dr	Town Center Dr	Sunflower Ave	2	AAC	E	LOCAL	600	30	18,000	28	6/1/16	99
Park Dr	3160	Park Dr	Pomona Ave	Crestmont Pl	2	AAC	E	LOCAL	790	37	29,230	7	6/14/16	86
Park Dr	3240	Park Dr	Anaheim Ave	18th St	2	AAC	E	LOCAL	593	33	19,569	7	6/14/16	88
Parkcrest	3310	Parkcrest Dr	Parkhill Dr	19th St	2	AC	E	LOCAL	700	37	25,900	6	6/14/16	84
Parkglen	3290	Parkglen Cir	Parkhill Dr	Cul-de-sac	2	AC	E	LOCAL	126	37	6,836	6	6/14/16	83
Parkhill	3280	Parkhill Dr	Parkview Cir	Whittier Ave	2	AC	E	LOCAL	966	37	35,742	6	6/14/16	71
Parkview	3270	Parkview Cir	S'ly end	Cul-de-sac	2	AC	E	LOCAL	509	37	21,007	6	6/14/16	79
Parkvista	3300	Parkvista Cir	Parkhill Dr	Cul-de-sac	2	AC	E	LOCAL	143	37	7,465	6	6/14/16	78
Parnell	9580	Parnell Pl	Loren Ln	Cul-de-sac	2	AC	E	LOCAL	277	37	12,423	15	2/2/16	54
Paros	7860	Paros Cir	Cul-de-sac	Stromboli Rd	2	AC	E	LOCAL	446	37	18,676	21	12/2/15	86
Parson	4870	Parson St	Bernard St	Bay St	2	AAC	E	LOCAL	1,375	37	50,875	5	11/15/19	100
Parson	4930	Parson St	S'ly end	Victoria St	2	AC	E	LOCAL	430	37	15,910	5	6/3/16	81
Paularino	10450	Paularino Ave	Fairview Rd	Helena Pl	2	AAC	E	LOCAL	3,860	37	142,820	16	6/1/16	100
Paularino	11580	Paularino Ave	Bear St	Bristol St	2	AAC	E	LOCAL	2,162	37	79,994	31	1/22/16	95
Paularino	11900	Paularino Ave	Red Hill Ave	Airway Ave	4	AC	E	LOCAL	880	60	52,800	29	6/1/16	96
Pauline	5560	Pauline Pl	Orange Ave	Cul-de-sac	2	AAC	E	LOCAL	320	37	14,014	3	3/20/16	100
Peace	10960	Peace Pl	Yukon Ave	Klondike Ave	2	AC	E	LOCAL	600	37	22,200	13	1/22/16	71
Pelican	7460	Pelican Pl	Albatross Dr	Flamingo Ave	2	AC	E	LOCAL	970	37	35,890	11	5/27/16	95
Pemba	8040	Pemba Dr	Samar Dr	Ceylon Dr	2	AC	E	LOCAL	1,499	37	55,463	21	12/1/15	76
PepperTree	8400	Pepper Tree Ln	Royal Palm Dr	Royal Palm Dr	2	AC	E	LOCAL	1,361	37	50,357	21	12/3/15	82
Peterson	9300	Peterson Pl	Harbor Blvd	Adams St	2	AC	E	LOCAL	1,346	37	49,802	10	5/27/16	50
Phalarope	7400	Phalarope Ct	Swan Dr	Swan Dr	2	AAC	E	LOCAL	1,450	37	53,650	11	5/27/16	100
Pierce	10840	Pierce Ave	Cheyenne Ave	Concord St	2	AAC	E	LOCAL	720	37	26,640	16	6/1/16	100
Pierpont	11660	Pierpont Dr	Ludington St	Sturgeon Dr	2	AC	E	LOCAL	1,787	37	66,119	12	3/20/16	100
Pine	4320	Pine Pl	Federal Ave	Cul-de-sac	2	AAC	E	LOCAL	200	27	7,574	1	6/13/16	88
Pinecreek	9320	Pinecreek Dr	Adams Ave	Village Way	2	AC	E	LOCAL	990	37	36,630	15	1/1/18	100
Pitcairn	7830	Pitcairn Dr	Cul-de-sac	Corvo Pl	2	AC	E	LOCAL	1,795	37	66,415	21	12/1/15	86
Platte	11500	Platte Dr	Paularino Ave	Roanoke Ln	2	AAC	E	LOCAL	950	37	35,150	31	1/22/16	98
Plum	4310	Plum Pl	Federal Ave	Cul-de-sac	2	AAC	E	LOCAL	200	27	7,574	1	6/13/16	88
Plumer	3400	Plumer St	Pomona Ave	Anaheim Ave	2	AAC	E	LOCAL	1,320	33	43,560	7	6/14/16	90
Plumer	3410	Plumer St	W'ly end	Park Ave	2	AC	E	LOCAL	232	37	8,584	7	6/14/16	55
Plumeria	11340	Plumeria Pl	Begonia Ave	Goldenrod Dr	2	AC	E	LOCAL	540	37	19,980	27	5/25/16	83
Pomona	30	Pomona Ave	16th St	18th St	2	AAC	E	LOCAL	2,635	36	94,860	7	1/1/17	100
Pomona	40	Pomona Ave	18th St	19th St	2	AAC	E	LOCAL	1,313	36	47,268	7	12/1/18	100
Pomona	50	Pomona Ave	19th St	Victoria St	2	AAC	E	LOCAL	3,300	36	118,800	2	11/15/19	100
Pomona	60	Pomona Ave	Victoria St	Wilson St	2	AC	E	LOCAL	1,330	36	47,880	19	6/3/16	86
Pomona	6010	Pomona Ave	Wilson St	Joann St	2	AAC	E	LOCAL	535	37	19,795	19	6/3/16	87

City of Costa Mesa, CA

Pavement Condition Index (PCI) Report - All Streets

BranchID	Sec ID	Name	From	To	Lanes	Type	Rank	MPAH	Length	Width	Area	Zone	Insp. Date	PCI
Ponderosa	8310	Ponderosa St	Andros St	Royal Palm Dr	2	AC	E	LOCAL	1,067	37	39,479	21	12/3/15	84
Ponderosa	8320	Ponderosa St	Royal Palm Dr	Harbor Blvd	2	AC	E	LOCAL	790	37	29,230	21	12/3/15	81
Poppy	11280	Poppy Cir	Lavender Ln	Geranium St	2	AC	E	LOCAL	350	37	15,125	27	5/25/16	72
Portola	10220	Portola Dr	Loreto Ave	Drake Ave	2	AAC	E	LOCAL	1,140	37	43,680	20	5/31/16	92
Post	10410	Post Rd	Babb St	Milbro St	2	AAC	E	LOCAL	780	37	28,860	20	5/31/16	91
President	4380	President Pl	Cul-de-sac	Oak St	2	AAC	E	LOCAL	661	33	23,987	1	3/20/16	100
President	4580	President Pl	Cul-de-sac	Victoria St Frontage Road	2	AC	E	LOCAL	590	33	21,644	1	6/13/16	80
Presidio	9840	Presidio Dr	Lorenzo Ave	Junipero Dr	2	AC	E	LOCAL	2,460	37	91,020	20	5/27/16	90
Presidio	9850	Presidio Dr	Junipero Dr	Newport Blvd	2	AAC	E	LOCAL	1,435	37	53,095	20	5/31/16	89
PresidioSq	9860	Presidio Sq	Presidio Dr	S'ly end	2	AC	E	LOCAL	150	37	5,550	20	5/27/16	56
PresidioSq	9865	Presidio Sq	Presidio Sq West	Presidio Sq East	2	AC	E	LOCAL	928	60	55,680		6/1/17	74
PresidioSq	9870	Presidio Sq	S'ly end	Presidio Dr	1	AAC	E	LOCAL	150	37	5,550	20	5/27/16	99
Primrose	8420	Primrose St	Jacaranda Ave	Royal Palm Dr	2	AC	E	LOCAL	864	37	31,968	21	12/3/15	84
Princeton	7210	Princeton Dr	Harbor Blvd	Oxford Ln	2	AC	E	LOCAL	1,000	37	37,000	10	6/1/16	76
Princeton	7220	Princeton Dr	Oxford Ln	Fairview Rd	2	AAC	E	LOCAL	2,740	37	101,380	10	6/1/16	87
Prospect	10940	Prospect Pl	Klondike Ave	Cul-de-sac	2	AC	E	LOCAL	300	37	11,100	13	1/22/16	66
Puente	5950	Puente Ave	Cul-de-sac	Senate St	2	AAC	E	LOCAL	770	37	30,664	19	6/3/16	88
Pullman	11860	Pullman Ave	Kalmus Rd	Baker St	2	AC	E	LOCAL	2,900	55	158,050	29	5/17/16	97
Pullman	11920	Pullman Ave	Paularino Ave	Red Hill Ave	2	AC	E	LOCAL	2,300	60	138,920	29	5/17/16	97
Purdue	6540	Purdue Dr	Villanova Rd	Cul-de-sac	2	AC	E	LOCAL	400	37	16,974	24	6/2/16	90
Ralcam	4950	Ralcam Pl	Cul-de-sac	Thurin St	2	AC	E	LOCAL	545	37	22,339	5	6/3/16	85
Raleigh	4650	Raleigh Ave	Hamilton St	Cul-de-sac	2	AAC	E	LOCAL	599	37	24,337	2	11/15/19	100
Raleigh	5930	Raleigh Ave	Cul-de-sac	Wilson St	2	AC	E	LOCAL	1,280	37	49,534	19	6/2/16	89
RamonaPl	2160	Ramona Pl	Santa Ana Ave	Cul-de-sac	2	AAC	E	LOCAL	534	37	21,932	9	6/14/16	96
RamonaWy	2190	Ramona Way	Cul-de-sac	Tustin Ave	2	AAC	E	LOCAL	560	33	20,654	9	6/14/16	97
Randolph	10360	Randolph Ave	E'ly end	Bristol St	2	AC	E	LOCAL	649	37	23,763	13	1/22/16	89
Randolph	10370	Randolph Ave	Bristol St	Baker St	4	AC	E	LOCAL	1,230	60	73,800	13	1/22/16	86
Randolph	11490	Randolph Ave	Baker St	Cul-de-sac	2	AAC	E	LOCAL	1,070	37	39,590	13	1/22/16	93
Raymond	3610	Raymond Ave	17th St	N'ly end	2	AAC	E	LOCAL	650	25	15,750	9	6/16/16	93
Raymond	4120	Raymond Ave	Magnolia St	19th St	2	AAC	E	LOCAL	996	37	36,852	9	6/15/16	93
Raymond	4130	Raymond Ave	19th St	20th St	2	AAC	E	LOCAL	1,300	37	48,100	4	6/15/16	89
Redding	11080	Redding Ave	Visalia Dr	San Leandro Ln	2	AC	E	LOCAL	873	37	32,301	14	5/25/16	76
Redlands	2220	Redlands Pl	Cul-de-sac	16th St	2	AAC	E	LOCAL	200	33	8,774	9	6/14/16	97
Redwing	7600	Redwing Cir	Hummingbird Dr	Cul-de-sac	2	AAC	E	LOCAL	260	37	11,794	11	5/31/16	100
Redwood	8470	Redwood Ave	Cul-de-sac	Myrtlewood St	2	AC	E	LOCAL	1,285	37	49,719	21	12/3/15	77
Regis	10070	Regis Ln	Cul-de-sac	Mission Dr	2	AAC	E	LOCAL	200	33	8,774	20	5/31/16	88
Republic	4240	Republic Ave	Arbor St	Dogwood St	2	AAC	E	LOCAL	536	33	17,688	1	6/13/16	95
Republic	4330	Republic Ave	Cul-de-sac	Oak St	2	AAC	E	LOCAL	1,200	33	41,774	1	3/20/16	100
Republic	4570	Republic Ave	Union Ave	Victoria St Frontage Road	2	AC	E	LOCAL	500	33	16,500	1	6/13/16	84
Republic	5690	Republic Ave	Senate St	Wilson St	2	AAC	E	LOCAL	500	37	18,500	18	6/2/16	91
Republic	5700	Republic Ave	Wilson St	Joann St	2	AAC	E	LOCAL	500	37	18,500	18	6/2/16	90
Rhode Isl	9240	Rhode Island Cir	New Hampshire Dr	Cul-de-sac	2	AC	E	LOCAL	121	37	6,651	17	2/2/16	63
Rhodes	7810	Rhodes Dr	Mesa Verde Dr	Stromboli Rd	2	AC	E	LOCAL	680	37	25,160	21	12/2/15	70
Ridgecrest	4480	Ridgecrest Cir	Valley Rd	Cul-de-sac	2	AC	E	LOCAL	271	37	12,201	1	6/2/16	70
Riverside	2210	Riverside Pl	Cul-de-sac	16th St	2	AAC	E	LOCAL	200	33	8,774	9	6/14/16	97
Riviera	6780	Riviera Dr	Rue De Cannes	Tustin Ave	2	AC	E	LOCAL	910	33	30,030	26	6/1/16	68
Roanoke	11510	Roanoke Ln	Cul-de-sac	Allegheny Ave	2	AAC	E	LOCAL	700	37	28,074	31	1/22/16	96
Robin Hood	5390	Robin Hood Ln	Cul-de-sac	Westminster Ave	2	AAC	E	LOCAL	349	33	13,691	3	6/15/16	83
Robin Hood	5400	Robin Hood Ln	Westminster Ave	Santa Ana Ave	2	AAC	E	LOCAL	653	37	24,161	3	6/15/16	90
Robin Hood	5410	Robin Hood Ln	Santa Ana Ave	Cul-de-sac	2	AAC	E	LOCAL	653	37	26,335	3	6/15/16	85
Rochester	3620	Rochester St	Newport Blvd	Orange Ave	2	AAC	E	LOCAL	1,340	37	49,580	8	6/16/16	95
Rochester	3630	Rochester St	Orange Ave	Cul-de-sac	2	AAC	E	LOCAL	531	28	17,042	8	6/16/16	93
Rochester	3640	Rochester St	Westminster Ave	Cul-de-sac	2	AAC	E	LOCAL	322	33	12,800	8	6/16/16	95
Rochester	3650	Rochester St	Santa Ana Ave	Tustin Ave	2	AAC	E	LOCAL	1,324	37	48,988	9	6/16/16	92
Rogers	3710	Rogers Pl	S'ly end	18th St	2	AAC	E	LOCAL	300	37	11,100	8	6/16/16	95
Roosevelt	10740	Roosevelt Way	Cul-de-sac	Carson St	2	AAC	E	LOCAL	378	37	16,160	16	6/1/16	100
Rose	5620	Rose Ln	Orange Ave	Santa Ana Ave	2	AC	E	LOCAL	1,300	37	48,100	3	6/14/16	79
Rosemary	5100	Rosemary Pl	Cul-de-sac	20th St	2	AAC	E	LOCAL	600	37	24,374	3	6/15/16	90
Ross	4740	Ross St	Arnold Ave	Meyer Pl	2	AAC	E	LOCAL	600	37	22,200	2	6/14/16	99
Royal Palm	8550	Royal Palm Dr	Adams Ave	Baker St	2	AC	E	LOCAL	2,641	37	97,717	21	12/3/15	85
Royal Palm	8560	Royal Palm Dr	Baker St	Corsica Pl	2	AC	E	LOCAL	362	37	13,394	23	12/3/15	76

City of Costa Mesa, CA
Pavement Condition Index (PCI) Report - All Streets

BranchID	Sec ID	Name	From	To	Lanes	Type	Rank	MPAH	Length	Width	Area	Zone	Insp. Date	PCI
Royce	9410	Royce Ln	Baker St	Watson Ave	2	AC	E	LOCAL	953	37	35,261	15	2/2/16	82
Rue Cannes	6800	Rue De Cannes	Riviera Dr	Monte Vista Ave	2	AC	E	LOCAL	890	33	29,370	26	6/1/16	66
Rural Ln	5520	Rural Ln	22nd St	Rural Pl	2	AC	E	LOCAL	560	33	18,480	3	6/14/16	88
Rural Pl	5530	Rural Pl	Rural Ln	22nd St	2	AC	E	LOCAL	750	33	24,750	3	6/14/16	71
Rutgers	6190	Rutgers Dr	Avocado St	Wilson St	2	AC	E	LOCAL	668	37	24,716	5	6/3/16	80
Rutgers	6260	Rutgers Dr	Wilson St	Joann St	2	AC	E	LOCAL	492	37	18,204	24	6/2/16	80
Rutgers	6340	Rutgers Dr	Wake Forest Rd	Villanova Rd	2	AC	E	LOCAL	1,130	37	41,810	24	6/2/16	83
SaintClair	10270	Saint Clair St	Velasco Ln	Bear St	2	AC	E	LOCAL	1,160	37	42,920	20	5/31/16	94
SaintClair	10350	Saint Clair St	Cul-de-sac	Randolph Ave	2	AAC	E	LOCAL	320	60	21,374	13	1/22/16	88
Salinas	11040	Salinas Ave	Wimbledon Way	Smalley Rd	2	AC	E	LOCAL	1,860	37	68,820	14	5/25/16	75
Salvador	9990	Salvador St	Monterey Ave	Lorenzo Dr	2	AAC	E	LOCAL	1,158	37	42,846	20	5/27/16	94
Samar Dr	7960	Samar Dr	Cul-de-sac	Mesa Verde Dr	2	AC	E	LOCAL	2,700	37	102,074	21	12/1/15	77
Samar Pl	8510	Samar Pl	Cul-de-sac	Andros St	2	AC	E	LOCAL	400	37	16,974	21	12/3/15	84
Samoa	8210	Samoa Pl	Cul-de-sac	Gibraltar Ave	2	AC	E	LOCAL	1,849	37	70,587	23	12/3/15	85
SanBrnrdno	2230	San Bernardino Pl	Cul-de-sac	16th St	2	AAC	E	LOCAL	200	33	8,774	9	6/14/16	97
San Carlos	9960	San Carlos Ln	De Soto Ave	Coronado Dr	2	AAC	E	LOCAL	795	37	30,365	20	5/27/16	100
San Jose	11120	San Jose Ave	Deedee Dr	Santa Clara Cir	2	AC	E	LOCAL	580	37	21,460	14	5/25/16	71
San Juan	9940	San Juan Ln	Cibola Ave	Coronado Dr	2	AAC	E	LOCAL	1,043	37	39,541	20	5/27/16	100
San Juan	10180	San Juan Ln	Coronado Dr	El Camino Dr	2	AC	E	LOCAL	497	37	18,389	20	5/27/16	99
SanLeandro	11060	San Leandro Ln	South Coast Dr	Redding Ln	2	AAC	E	LOCAL	683	37	25,271	27	1/1/18	100
San Lucas	10330	San Lucas Ln	Presidio Dr	Cul-de-sac	2	AC	E	LOCAL	310	37	13,644	20	5/31/16	49
San Marino	11170	San Marino Cir	Santa Rosa Ave	Cul-de-sac	2	AC	E	LOCAL	377	37	16,123	14	5/25/16	85
San Pablo	11200	San Pablo Cir	Cul-de-sac	Smalley Rd	2	AC	E	LOCAL	420	37	17,714	14	5/25/16	83
San Rafael	11160	San Rafael Cir	Santa Rosa Ave	Cul-de-sac	2	AC	E	LOCAL	360	37	15,494	14	5/25/16	89
Sanderling	7440	Sanderling Cir	Gannet Dr	Cul-de-sac	2	AAC	E	LOCAL	330	37	14,384	11	5/27/16	100
Sandlewood	8460	Sandlewood St	Jacaranda Ave	Redwood Ave	2	AC	E	LOCAL	593	37	21,941	21	12/3/15	85
Sandpiper	7350	Sandpiper Dr	Swan Dr	Flamingo Dr	2	AAC	E	LOCAL	1,170	37	43,290	11	5/27/16	99
Santa Ana	2420	Santa Ana Ave	15th St	16th St	2	AAC	E	LOCAL	1,321	35	46,235	8	6/14/16	91
Santa Ana	2430	Santa Ana Ave	16th St	17th St	2	AAC	E	LOCAL	1,320	36	47,520	8	6/14/16	96
Santa Ana	2440	Santa Ana Ave	17th St	18th St	2	AC	E	LOCAL	1,313	36	47,268	8	6/14/16	96
Santa Ana	2450	Santa Ana Ave	18th St	Broadway	2	AC	E	LOCAL	668	33	22,044	8	6/14/16	96
Santa Ana	2460	Santa Ana Ave	Broadway	19th St	2	AC	E	LOCAL	660	37	24,420	8	6/14/16	96
Santa Ana	2470	Santa Ana Ave	19th St	20th St	2	AC	E	LOCAL	1,250	32	40,000	3	6/14/16	96
Santa Ana	2480	Santa Ana Ave	20th St	21st St	2	AC	E	LOCAL	1,290	36	46,440	3	6/14/16	96
Santa Ana	2490	Santa Ana Ave	21st St	22nd St	2	AC	E	LOCAL	1,319	36	47,484	3	6/14/16	96
Santa Ana	2500	Santa Ana Ave	22nd St	23rd St	2	AAC	E	LOCAL	1,317	36	47,412	25	1/1/18	100
Santa Ana	2510	Santa Ana Ave	23rd St	Santa Isabel Ave	2	AC	E	LOCAL	1,322	36	47,592	25	6/1/16	83
Santa Ana	2520	Santa Ana Ave	Santa Isabel Ave	Monte Vista Ave	2	AC	E	LOCAL	1,324	36	47,664	26	6/1/16	90
Santa Ana	2530	Santa Ana Ave	Monte Vista Ave	Del Mar Ave	2	AC	E	LOCAL	1,320	36	47,520	26	6/1/16	90
SantaClara	11140	Santa Clara Cir	Salinas Ave	Cul-de-sac	2	AC	E	LOCAL	1,360	37	52,494	14	5/25/16	77
Santa Cruz	11190	Santa Cruz Cir	Cul-de-sac	Smalley Rd	2	AC	E	LOCAL	430	37	18,084	14	5/25/16	84
Snt Isabel	6740	Santa Isabel Ave	Newport Blvd	Orange Ave	2	AAC	E	LOCAL	1,320	37	48,840	26	6/1/16	83
Snt Isabel	6750	Santa Isabel Ave	Orange Ave	Santa Ana Ave	2	AC	E	LOCAL	1,320	37	48,840	26	6/1/16	68
Snt Isabel	6760	Santa Isabel Ave	Santa Ana Ave	Tustin Ave	2	AAC	E	LOCAL	1,320	37	48,840	26	11/15/19	100
Santa Rosa	11150	Santa Rosa Ave	Santa Clara Cir	Smalley Rd	2	AC	E	LOCAL	659	37	24,383	14	5/25/16	86
Santiago	10280	Santiago Rd	Velasco Ln	Sonora Rd	2	AAC	E	LOCAL	921	37	35,077	20	5/31/16	99
SantoTomas	7050	Santo Tomas St	Cul-de-sac	Santa Ana Ave	2	AAC	E	LOCAL	687	37	27,593	26	6/1/16	90
Scenic	9750	Scenic Dr	Cadillac Ave	Hyland Ave	2	AAC	E	LOCAL	1,076	36	38,736	30	11/15/19	100
Scenic	9760	Scenic Dr	Hyland Ave	Harbor Blvd	4	AC	E	LOCAL	1,891	54	102,114	30	2/2/16	76
Scott	3260	Scott Pl	Placentia Ave	Wallace Ave	2	AC	E	LOCAL	657	37	24,309	7	6/14/16	87
Sea Bluff	4440	Sea Bluff Dr	Gleneagles Terr	Canyon Dr	2	AAC	E	LOCAL	1,154	37	42,698	1	6/2/16	95
Seal	4750	Seal St	Arnold Ave	Meyer Pl	2	AAC	E	LOCAL	600	37	22,200	2	6/14/16	99
Secretarit	11220	Secretariat Cir	Smalley Rd	Cul-de-sac	2	AAC	E	LOCAL	572	37	23,338	27	1/1/18	100
Senate	5730	Senate St	Republic Ave	Continental Ave	2	AC	E	LOCAL	1,397	37	51,689	18	6/2/16	88
Senate	5970	Senate St	Pomona Ave	Puente Ave	2	AC	E	LOCAL	519	37	19,203	19	6/3/16	91
Serang	8000	Serang Pl	Tabago Pl	Mesa Verde Dr	2	AC	E	LOCAL	1,049	37	38,813	21	12/2/15	87
Serra	9980	Serra Way	Fremont Ln	Coronado Dr	2	AC	E	LOCAL	590	37	21,830	20	5/27/16	86
Shalimar	3120	Shalimar Dr	Placentia Ave	Pomona Ave	2	AC	E	LOCAL	1,260	37	46,620	7	6/14/16	86
Shalimar	3170	Shalimar Dr	Cul-de-sac	Kenwood Pl	2	AC	E	LOCAL	1,260	37	48,794	7	6/14/16	87
Shamrock	9500	Shamrock Ln	Dublin St	Watson Ln	2	AC	E	LOCAL	518	37	19,166	15	2/2/16	59
Shannon	9408	Shannon Ln	College Ave	Watson Ln	2	AC	E	LOCAL	500	37	18,500	15	2/2/16	75

City of Costa Mesa, CA

Pavement Condition Index (PCI) Report - All Streets

BranchID	Sec ID	Name	From	To	Lanes	Type	Rank	MPAH	Length	Width	Area	Zone	Insp. Date	PCI
Shantar	7420	Shantar Dr	Adams Ave	Balearic Dr	2	AC	E	LOCAL	960	37	35,520	22	12/2/15	82
Sharon	9610	Sharon Ln	Stonefield St	Londonderry St	2	AC	E	LOCAL	576	37	21,562	15	2/2/16	85
SherwoodPl	5420	Sherwood Pl	Cul-de-sac	Westminster Ave	2	AAC	E	LOCAL	332	33	13,130	3	6/15/16	87
SherwoodSt	5430	Sherwood St	Westminster Ave	Santa Ana Ave	2	AAC	E	LOCAL	658	37	24,346	3	6/15/16	85
Sicily	8270	Sicily Ave	Sumatra Pl	Gisler Ave	2	AC	E	LOCAL	800	37	29,600	23	12/3/15	89
Sierks	5360	Sierks St	Orange Ave	Santa Ana Ave	2	AAC	E	LOCAL	1,315	37	48,655	3	6/15/16	95
Skylark	7560	Skylark Cir	Cul-de-sac	Kinglet Ct	2	AAC	E	LOCAL	200	37	9,574	11	5/25/16	99
Smalley	11180	Smalley Rd	Salinas Ave	Sunflower Ave	2	AAC	E	LOCAL	1,540	37	56,980	27	5/25/16	92
Sonora	10200	Sonora Rd	La Salle Ave	Velasco Ln	2	AAC	E	LOCAL	770	37	28,490	20	5/31/16	99
Sonora	10202	Sonora Rd	Velasco Ln	Loreto Ave	2	AC	E	LOCAL	1,150	37	44,550	20	5/31/16	66
Sonora	10204	Sonora Rd	Loreto Ave	Drake Ave	2	AAC	E	LOCAL	450	37	16,650	20	5/31/16	98
Capella S	7690	South Capella Ct	Europa Dr	North Capella Ct	2	AC	E	LOCAL	770	37	29,040	22	12/2/15	87
Sparrow	7550	Sparrow Cir	Tanager Dr	Cul-de-sac	2	AAC	E	LOCAL	210	37	7,770	11	5/25/16	99
Springfld	10820	Springfield St	Hayes Ave	Cheyenne St	2	AAC	E	LOCAL	600	37	23,150	16	5/31/16	99
Starbird	7630	Starbird Dr	Tanager Dr	Cul-de-sac	2	AAC	E	LOCAL	785	37	31,219	11	5/25/16	98
State	4350	State Ave	Grove Pl	Oak St	2	AC	E	LOCAL	560	33	18,480	1	6/13/16	77
State	5660	State Ave	Cul-de-sac	Wilson St	2	AAC	E	LOCAL	1,240	33	43,094	18	6/2/16	87
Sterling	4660	Sterling Ave	Hamilton St	Cul-de-sac	2	AC	E	LOCAL	600	37	24,374	2	6/13/16	85
Sterling	4664	Sterling Ave	300' w/o Pomona Ave	Pomona Ave	2	AAC	E	LOCAL	300	37	11,100	2	10/1/15	93
Stonefield	9590	Stonefield St	Killybrooke Ln	Limerick Ln	2	AC	E	LOCAL	530	37	19,335	15	2/2/16	79
Stromboli	7850	Stromboli Rd	Pitcairn Dr	Club House Rd	2	AC	E	LOCAL	1,399	37	51,763	21	12/2/15	84
Sturgeon	11670	Sturgeon Dr	Ludington St	Pierpont Dr	2	AC	E	LOCAL	1,700	37	62,900	12	3/20/16	100
Sumatra	8260	Sumatra Pl	Orcas Dr	Gibraltar Ave	2	AC	E	LOCAL	1,086	37	40,182	23	12/3/15	86
Sumba	7780	Sumba Cir	Balearic Dr	Cul-de-sac	2	AC	E	LOCAL	240	37	11,054	22	12/2/15	79
Sunflower	775	Sunflower Ave	Cadillac Ave	Hyland Ave	4	AC	E	LOCAL	1,775	60	106,500	30	6/1/17	82
Sunset	3050	Sunset Dr	W'ly end	Monrovia Ave	2	AC	E	LOCAL	650	37	24,050	6	6/14/16	86
Superior	2970	Superior Ave	400' n/o E. 17th St	Newport Blvd	2	AAC	E	LOCAL	400	37	14,800	7	7/1/19	100
Superior	2972	Superior Ave	E. 17th St	400' n/o E. 17th St	2	AC	E	LOCAL	400	37	14,800	7	6/16/16	97
Superior	2974	Superior Ave	Newport Blvd Entrance	18th St	2	AAC	E	LOCAL	800	48	38,400	7	7/1/19	100
Surf	4730	Surf St	Arnold Ave	Meyer Pl	2	AAC	E	LOCAL	600	33	19,800	2	6/14/16	99
Susan	9830	Susan St	South Coast Dr	Sunflower Ave	2	AC	E	LOCAL	1,500	37	55,500	30	4/14/15	86
Susan	9831	Susan St	Sunflower Ave	South Coast Dr	2	AC	E	LOCAL	1,500	37	55,500	30	4/14/15	94
Susannah	6980	Susannah Pl	Orange Ave	Cul-de-sac	2	AAC	E	LOCAL	292	33	11,810	26	1/1/17	100
Sutter	10230	Sutter Way	Junipero Dr	Magellan St	2	AAC	E	LOCAL	260	37	9,620	20	5/31/16	91
Suva	7770	Suva Cir	Balearic Dr	Cul-de-sac	2	AC	E	LOCAL	400	37	16,974	22	12/2/15	87
Swan Cir	7340	Swan Cir	Placentia Ave	Cul-de-sac	2	AAC	E	LOCAL	400	37	16,974	11	6/1/16	100
Swan Dr	7330	Swan Dr	Sandpiper Dr	E'ly end	2	AC	E	LOCAL	2,190	37	81,030	11	5/27/16	89
Swarthmore	7120	Swarthmore Ln	Cul-de-sac	Carnegie Ave	2	AC	E	LOCAL	390	33	15,044	10	6/1/16	89
Tabago	7990	Tabago Pl	Serang Pl	Minorca Pl	2	AC	E	LOCAL	700	37	25,900	21	12/2/15	84
Taft	10730	Taft Way	Cul-de-sac	Carson St	2	AAC	E	LOCAL	396	37	16,826	16	6/1/16	100
Tahiti	8050	Tahiti Dr	Pemba Dr	Mesa Verde Dr	2	AC	E	LOCAL	1,171	37	43,327	21	12/2/15	68
Tahiti	8060	Tahiti Dr	Mesa Verde Dr	Java Rd	2	AC	E	LOCAL	1,090	37	40,330	22	12/2/15	81
Tanager	7520	Tanager Dr	Canary Dr	Golf Course Dr	2	AAC	E	LOCAL	2,400	37	88,800	11	5/25/16	99
Tanana	10980	Tanana Pl	Yukon Ave	Cul-de-sac	2	AC	E	LOCAL	882	37	34,408	13	1/22/16	73
Taylor	10690	Taylor Way	Cul-de-sac	Austin St	2	AAC	E	LOCAL	423	37	17,825	16	6/1/16	100
Teakwood	8480	Teakwood Pl	Cul-de-sac	Myrtlewood St	2	AC	E	LOCAL	324	37	14,162	21	12/3/15	76
Terminal	3200	Terminal Way	W'ly end	Anaheim Ave	2	AC	E	LOCAL	642	37	23,754	7	6/14/16	56
Tern	7470	Tern Cir	Placentia Ave	Cul-de-sac	2	AAC	E	LOCAL	580	37	23,634	11	5/27/16	100
Texas	9130	Texas Cir	Cul-de-sac	California St	2	AC	E	LOCAL	197	33	8,675	17	1/27/16	79
TheMasters	11780	The Masters Cir	Newport Blvd	Cul-de-sac	2	AAC	E	LOCAL	1,050	37	41,024	29	1/22/16	97
Thurin	4920	Thurin St	Bay St	Victoria St	2	AC	E	LOCAL	1,340	36	48,240	5	5/19/17	99
Timor	7940	Timor Dr	Club House Rd	Samar Dr	2	AC	E	LOCAL	330	37	12,210	21	12/2/15	74
Toronto	9740	Toronto Way	Cadillac Ave	Cul-de-sac	2	AC	E	LOCAL	439	37	18,417	30	2/2/16	86
Town Cntr	11730	Town Center Dr	Bristol St	Park Center Dr	4	AC	E	LOCAL	650	46	29,900	28	4/13/15	100
Towne	3320	Towne St	Monrovia Ave	Placentia Ave	2	AC	E	LOCAL	1,300	37	48,100	6	6/14/16	77
Trabuco	5770	Trabuco Cir	Canyon Dr	Cul-de-sac	2	AC	E	LOCAL	248	37	9,176	18	6/2/16	87
Traverse	11680	Traverse Dr	Ludington St	Sturgeon Dr	2	AC	E	LOCAL	2,000	37	74,000	12	3/20/16	100
Trenton	10910	Trenton Way	Jefferson Ave	Cul-de-sac	2	AAC	E	LOCAL	475	37	19,749	16	6/1/16	100
Trinity	11570	Trinity Dr	Paularino Ave	Yellowstone Dr	2	AAC	E	LOCAL	1,086	37	40,182	31	1/22/16	96
Tulane Pl	6410	Tulane Pl	Columbia Dr	Cul-de-sac	2	AC	E	LOCAL	195	37	9,389	24	6/2/16	84
Tulane Rd	6400	Tulane Rd	Notre Dame Rd	Columbia Dr	2	AC	E	LOCAL	676	37	25,012	24	6/2/16	84

City of Costa Mesa, CA

Pavement Condition Index (PCI) Report - All Streets

BranchID	Sec ID	Name	From	To	Lanes	Type	Rank	MPAH	Length	Width	Area	Zone	Insp. Date	PCI
Tulare	11050	Tulare Dr	Salinas Ave	San Leandro Ln	2	AC	E	LOCAL	1,721	37	63,677	14	5/25/16	61
Tulip	5550	Tulip Ln	Elden Ave	Orange Ave	2	AC	E	LOCAL	640	37	23,680	3	6/14/16	76
Turlock	11090	Turlock Dr	Redding Ave	Salinas Ave	2	AC	E	LOCAL	920	37	35,040	14	5/25/16	72
Tustin	2550	Tustin Ave	15th St	16th St	2	AC	E	LOCAL	1,300	36	46,800	9	6/14/16	94
Tustin	2560	Tustin Ave	16th St	17th St	2	AC	E	LOCAL	1,300	36	46,800	9	6/14/16	96
Tustin	2570	Tustin Ave	17th St	18th St	2	AAC	E	LOCAL	1,328	36	47,808	9	6/14/16	96
Tustin	2580	Tustin Ave	18th St	19th St	2	AAC	E	LOCAL	1,319	36	47,484	9	6/14/16	97
Tustin	2590	Tustin Ave	19th St	20th St	2	AAC	E	LOCAL	1,322	36	47,592	4	6/14/16	90
Tustin	2600	Tustin Ave	20th St	Emerson St	2	AAC	E	LOCAL	820	36	29,520	4	6/14/16	85
Tyler	10680	Tyler Way	Cul-de-sac	Austin St	2	AAC	E	LOCAL	438	37	18,380	16	6/1/16	100
Union	4560	Union St	Victoria St Frontage Road	Republic Ave	2	AAC	E	LOCAL	770	33	25,410	18	6/13/16	82
Utah	9120	Utah Cir	Cul-de-sac	California St	2	AAC	E	LOCAL	162	33	7,446	17	11/15/19	100
Valencia	10130	Valencia St	Mendoza Dr	La Salle Ave	2	AC	E	LOCAL	1,200	37	44,400	20	5/31/16	91
Vallejo	11210	Vallejo Cir	Cul-de-sac	Smalley Rd	2	AC	E	LOCAL	420	37	17,714	14	5/25/16	93
Valley Cir	4485	Valley Cir	Valley Rd	Cul-de-sac	2	AAC	E	LOCAL	303	37	13,385	1	6/2/16	95
Valley Rd	4420	Valley Rd	Aviemore Terr	Sea Bluff Dr	2	AAC	E	LOCAL	604	37	22,348	1	6/2/16	87
Valley Rd	4470	Valley Rd	Sea Bluff Dr	Victoria St	2	AAC	E	LOCAL	598	37	22,126	1	6/2/16	95
Van Buren	10645	Van Buren Ave	Paularino Ave	Charleston St	2	AAC	E	LOCAL	1,500	37	55,500	14	6/1/16	100
Vanguard	6570	Vanguard Way	Newport Blvd (SB)	Fair Dr	2	AC	E	LOCAL	2,270	60	136,200	24	4/9/15	98
Vassar	6460	Vassar Pl	Nassau Rd	Cul-de-sac	2	AC	E	LOCAL	348	37	15,050	24	6/2/16	90
Vassar	7160	Vassar Pl	Cul-de-sac	Bucknell Rd	2	AAC	E	LOCAL	365	37	15,679	10	6/1/16	86
Velasco	10260	Velasco Ln	Sonara Rd	Saint Clair St	2	AAC	E	LOCAL	910	37	34,170	20	5/31/16	90
Velasco	10264	Velasco Ln	Magellan St	Sonora Rd	2	AAC	E	LOCAL	240	37	8,880	20	5/31/16	92
Venetian	11240	Venetian Dr	Damascus Cir	Cannonade Cir	2	AAC	E	LOCAL	270	37	9,990	27	1/1/18	100
Vermont	8940	Vermont Ave	Gisler Ave	New Jersey St	2	AC	E	LOCAL	330	37	12,210	17	2/2/16	90
VictoriaPl	4490	Victoria Pl	Pacific Ave	Victoria St	2	AAC	E	LOCAL	299	37	10,313	18	6/2/16	100
VictoriaPl	4970	Victoria Pl	Newport Blvd	Victoria St	2	AC	E	LOCAL	348	31	10,788	5	6/3/16	77
VictoriaFR	4550	Victoria St Frontage Road	W'ly Cul-de-sac	E'ly Cul-de-sac	2	AC	E	LOCAL	2,177	37	84,897	1	6/13/16	77
Village	9330	Village Way	Harbor Blvd	Pinecreek Dr	2	AC	E	LOCAL	1,491	37	55,167	15	1/1/18	100
Villanova	6430	Villanova Rd	Fordham Dr	Fair Dr	2	AC	E	LOCAL	2,386	37	88,282	24	6/2/16	87
Viola	3250	Viola Pl	18th St	Cul-de-sac	2	AC	E	LOCAL	320	33	12,734	7	6/14/16	62
Vireo	7590	Vireo Cir	Hummingbird Dr	Cul-de-sac	2	AC	E	LOCAL	240	37	11,054	11	6/1/16	91
Virginia	6580	Virginia Pl	Newport Blvd	Santa Ana Ave	2	AC	E	LOCAL	2,658	37	98,346	25	6/14/16	74
Visalia	11070	Visalia Dr	San Leandro Ln	Redding Ave	2	AC	E	LOCAL	996	37	38,352	14	5/25/16	73
Vistabaya	20010	Vista Baya	Santa Ana Ave	CDS	2	AC	E	LOCAL	557	37	23,189		9/1/15	83
WakeForest	6310	Wake Forest Rd	W'ly End	Fairview Rd	2	AC	E	LOCAL	2,300	37	84,656	24	6/2/16	86
Wakeham	11008	Wakeham Pl	Cul-de-sac	Bear St	2	AAC	E	LOCAL	1,290	37	49,904	27	1/1/18	100
Wallace	3130	Wallace Ave	Shalimar Dr	18th St	2	AC	E	LOCAL	485	37	17,945	7	6/14/16	59
Wallace	3135	Wallace Ave	18th St	19th St	2	AAC	E	LOCAL	1,320	37	48,840	7	6/14/16	88
Wallace	3140	Wallace Ave	19th St	Hamilton St	2	AC	E	LOCAL	2,650	37	98,050	2	6/3/16	97
Wallace	4640	Wallace Ave	Hamilton St	Cul-de-sac	2	AC	E	LOCAL	590	37	24,004	2	6/13/16	89
Wallace	5920	Wallace Ave	Congress St	Wilson St	2	AC	E	LOCAL	659	37	24,383	19	6/2/16	89
Walnut Pl	5140	Walnut Pl	Tustin Ave	Esther Pl	2	AAC	E	LOCAL	650	35	22,750	4	6/15/16	95
Walnut Pl	5260	Walnut Pl	Irvine Ave	Aliso Ave	2	AAC	E	LOCAL	535	35	18,725	4	6/15/16	95
Walnut St	5080	Walnut St	Newport Blvd	Fullerton Ave	2	AAC	E	LOCAL	670	37	24,790	3	6/15/16	93
Walnut St	5120	Walnut St	Orange Ave	Santa Ana Ave	2	AAC	E	LOCAL	1,316	37	48,692	3	6/15/16	96
Walnut St	5130	Walnut St	Santa Ana Ave	Tustin Ave	2	AAC	E	LOCAL	1,324	37	48,988	4	6/15/16	96
Warren	9420	Warren Ln	Baker St	Stonefield St	2	AC	E	LOCAL	1,857	37	68,709	15	2/2/16	86
Washington	8950	Washington Ave	Gisler Ave	California St	2	AC	E	LOCAL	1,450	37	53,650	17	2/2/16	81
Waterman	6640	Waterman Way	Cul-de-sac	23rd St	2	AAC	E	LOCAL	245	37	11,239	25	6/14/16	97
Watson	9470	Watson Ave	Loren Ln	Dublin St	2	AC	E	LOCAL	3,083	37	114,071	15	2/2/16	68
Waxwing	7610	Waxwing Ct	Hummingbird Dr	Cul-de-sac	2	AAC	E	LOCAL	385	37	16,419	11	5/31/16	100
Weelo	3370	Weelo Dr	Wallace Ave	Pomona Ave	2	AC	E	LOCAL	654	33	21,582	7	6/14/16	83
Wellesley	7280	Wellesley Ln	Columbia Dr	Cul-de-sac	2	AAC	E	LOCAL	372	33	14,450	10	6/1/16	88
Wells	3520	Wells Pl	Cabrillo St	Fullerton Ave	2	AAC	E	LOCAL	406	37	15,022	8	6/16/16	96
Westbrook	7230	Westbrook Pl	Fordham Dr	Princeton Dr	2	AC	E	LOCAL	534	37	19,758	10	6/1/16	100
WstmnstrAv	2410	Westminster Ave	15th St	Knox Pl	2	AAC	E	LOCAL	970	35	33,950	8	6/1/17	90
WstmnstrAv	2710	Westminster Ave	16th St	Alley #53	2	AAC	E	LOCAL	830	37	30,710	8	6/14/16	89
WstmnstrAv	4180	Westminster Ave	17th St	19th St	2	AAC	E	LOCAL	2,670	37	98,790	8	6/15/16	95
WstmnstrAv	5040	Westminster Ave	Costa Mesa St	Walnut St	2	AAC	E	LOCAL	321	37	11,877	3	6/15/16	97
WstmnstrAv	5050	Westminster Ave	Walnut St	20th St	2	AAC	E	LOCAL	655	18	11,790	3	6/15/16	94

City of Costa Mesa, CA

Pavement Condition Index (PCI) Report - All Streets

BranchID	Sec ID	Name	From	To	Lanes	Type	Rank	MPAH	Length	Width	Area	Zone	Insp. Date	PCI
WstmnstrAv	5370	Westminster Ave	Sierks St	21st St	2	AAC	E	LOCAL	990	37	36,630	3	6/15/16	89
WstmnstrAv	5570	Westminster Ave	21st St	Rose Ln	2	AC	E	LOCAL	783	37	28,971	3	6/14/16	72
WstmnstrAv	6680	Westminster Ave	23rd St	Wilson St	2	AAC	E	LOCAL	803	37	29,711	25	6/14/16	96
WstmnstrAv	6810	Westminster Ave	Wilson St	Santa Isabel Ave	2	AAC	E	LOCAL	532	37	19,684	25	6/1/16	96
WstmnstrAv	6960	Westminster Ave	Monte Vista Ave	Del Mar Ave	2	AC	E	LOCAL	1,323	34	44,982	26	6/1/16	76
WstmnstrPl	6970	Westminster Pl	Del Mar Ave	Cul-de-sac	2	AC	E	LOCAL	529	33	19,631	26	6/1/16	70
White Oak	8450	White Oak St	Jacaranda Ave	Redwood Ave	2	AC	E	LOCAL	595	37	22,015	21	12/3/15	83
Whittier	2840	Whittier Ave	S'ly End	19th St	2	AC	E	LOCAL	3,300	36	118,800	6	6/13/16	93
Whittier	2850	Whittier Ave	19th St	Cul-de-sac	2	AAC	E	LOCAL	773	37	30,775	1	3/20/16	100
Wilson	5780	Wilson St	Pacific Ave	State Ave	2	AC	E	LOCAL	1,000	37	37,000	18	5/25/16	94
Wilson	5790	Wilson St	State Ave	Placentia Ave	2	AC	E	LOCAL	2,436	37	90,132	18	5/25/16	90
Wilson	5860	Wilson St	Fairview Rd	Newport Blvd	2	AC	E	LOCAL	690	37	25,806	24	5/25/16	89
Wilson	6720	Wilson St	Newport Blvd	Orange Ave	2	AAC	E	LOCAL	1,326	37	49,062	25	6/1/16	91
Wilson	6730	Wilson St	Orange Ave	Santa Ana Ave	2	AAC	E	LOCAL	1,320	37	48,840	25	1/1/17	100
Wimbledon	11010	Wimbledon Way	South Coast Dr	Sunflower Ave	2	AC	E	LOCAL	2,440	37	90,280	14	5/25/16	78
Wintergrn	8630	Wintergreen Pl	Coral Ave	Mace Ave	2	AAC	E	LOCAL	900	37	33,300	23	2/2/16	92
Wisteria	11420	Wisteria Cir	Dahlia Ave	Cul-de-sac	2	AC	E	LOCAL	520	37	21,414	27	5/25/16	77
Woodland	5288	Woodland Pl	Cul-de-sac	Tustin Ave	2	AAC	E	LOCAL	740	37	29,554	4	6/14/16	92
Woodland	5290	Woodland Pl	Tustin Ave	Cul-de-sac	2	AAC	E	LOCAL	450	37	18,824	4	6/14/16	96
Wren	7490	Wren Cir	Cardinal Dr	Cul-de-sac	2	AAC	E	LOCAL	190	37	9,204	11	6/1/16	100
Wyoming	9220	Wyoming Cir	New Hampshire Dr	Cul-de-sac	2	AC	E	LOCAL	463	37	19,305	17	2/2/16	68
Yale	7270	Yale Pl	Princeton Dr	Bowling Green Dr	2	AAC	E	LOCAL	290	37	10,730	10	6/1/16	91
Yellowstn	11560	Yellowstone Dr	Paularino Ave	Olympic Ave	2	AAC	E	LOCAL	1,569	37	57,803	31	1/22/16	97
Yorkshire	4780	Yorkshire St	Anahiem Ave	Maple Ave	2	AAC	E	LOCAL	450	33	14,850	2	6/14/16	85
Yukon Ave	10915	Yukon Ave	Bear St	Cul-de-sac	2	AC	E	LOCAL	1,990	37	75,804	13	1/22/16	85
Yukon Cir	10920	Yukon Cir	Cul-de-sac	Yukon Ave	2	AC	E	LOCAL	130	37	6,984	13	1/22/16	69
									157.7		**31,648,500**			

XIII. APPENDIX C – QUALITY ASSURANCE / QUALITY CONTROL PLAN

Introduction

When performing data collection in any field, the need for quality control is paramount as it is essential for accurate planning, analysis and design. This is particularly true for collecting pavement distress data for a pavement management program.

The Quality Assurance / Quality Control (QA/QC) Plan establishes minimum quality standards for performance and procedures for update of the pavement management program.

Objectives

This document constitutes a formal QA/QC Plan for the City of Costa Mesa. It was prepared on March, 2018 and last revised in March, 2018.

Specifically, it is intended for the 2020 Pavement Management Plan Update. The focus is on the collection of network-level pavement distress data (defined by National Cooperative Highway Research Program (NCHRP) Synthesis 401 Quality Management of Pavement Data Collection, as "Network-level data collection involves collection of large quantities of pavement condition data, which is often converted to individual condition indices or aggregated into composite condition indices".

This document also addresses the QA/QC plan requirements of the Orange County Transportation Authority (OCTA)'s "Countywide Pavement Management Plan Guidelines" (Section 2.4), adopted in May 2010.

Structure of QA/QC Plan

The following components are addressed in this QA/QC Plan:

- Condition survey procedures used;
- Accuracy required for data collection;
- Inspector qualifications and experience; and
- Safety.

Condition Survey Procedures

The governing document in performing condition surveys for the City of Costa Mesa is ASTM D6433-16 "Standard Practice for Roads and Parking Lots Pavement Condition Index (PCI) Surveys." Both asphalt concrete (AC) and Portland cement concrete (PCC) pavements are included in this protocol. The following distresses are collected for each pavement type:

Asphalt Concrete	Portland Cement Concrete (Jointed)
1. Alligator (fatigue) cracking	1. Blow-up/Buckling
2. Bleeding	2. Corner Breaks
3. Block Cracking	3. Divided Slab
4. Bumps and sags	4. Durability ("D") Cracking
5. Corrugation	5. Faulting
6. Depression	6. Joint Seal damage
7. Edge Cracking	7. Lane/Shoulder Drop-off
8. Joint Reflection Cracking	8. Linear Cracking
9. Lane/Shoulder Drop-off	9. Patching (large) and Utility Cuts
10. Longitudinal & Transverse Cracking	10. Patching (small)
11. Patching and Utility Cut Patching	11. Polished Aggregate
12. Polished aggregate	12. Popouts
13. Potholes	13. Pumping
14. Railroad Crossing	14. Punchout
15. Rutting	15. Railroad Crossing
16. Shoving	16. Scaling, map cracking and crazing
17. Slippage Cracking	17. Shrinkage Cracks
18. Swell	18. Spalling (corner)
19. Weathering	19. Spalling (joint)
20. Raveling	

As required by the Orange County Transportation Authority (OCTA), the City of Costa Mesa must prepare and implement a quality assurance / quality control (QA/QC) plan regarding pavement management inspection as they pertain to MicroPAVER. For the purposes of this report, Bucknam has demonstrated below how our project team implemented QA/QC procedures during the project.

Our QA/QC plan focuses on the how each pavement inspection is performed, what distresses are collected and ensures that it complies with the OCTA guidelines defined within the "Countywide Pavement Management Plan Guidelines (CPMPG)".

As shown within the OCTA (CPMPG), our staff followed and delivered on the requirements stated within Chapter 2, page 2-5 which require specific QA/QC data (Items A through G). Additionally, Chapter 3 requires numerous data/deliverables from local agencies for OC Go eligibility. All general PCI budgetary report submittals will follow the Chapter 3 guidelines.

In conjunction with the outlined items within the CPMPG Section 2 we have summarized our QA/QC procedures below:

a. **Descriptions of condition survey** - Our staff follows the required Condition Survey Protocols (CPMPG, Chapter 2); our staff assesses each pavement section for the minimum distresses outlined within Chapter 2, page 2-1. Additionally, based on the pavement conditions found, we collect all MicroPAVER/StreetSaver Army Corps of Engineers (ACOE) distresses, if found within the sample sections; for example, if slippage cracking, potholes, etc. are found our survey technicians record the proper information.

b. **How data was collected** - Our surveys follow the OCTA accepted walking requirements. All sections that our staff surveys are performed through the walking method, approximately 10% of all sections surveyed were complemented with windshield surveys based on unique conditions found. Our staff physically measures the width of every section as well as measure for any square footage adjustment that need to be added or taken away from a sections "true area" (i.e. cul-de-sac, bus pads, street width variances, etc.). Samples taken always include a minimum of 2,500 SF coverage unless specific section limits prohibit this. Arterial section samples utilize a 3,500 SF sample size due to the larger section area (this is within the ASTM D6433-16 sample size calculation. Field crews typically include one individual for residential pavement sections while Arterial (MPAH) routes utilize a two-person crew for safety, traffic control and increases quality control.

c. **Accuracy required for data collection** - We use a statistical sampling approach for measuring the quality of our field technician's work. In this manner, 10 percent of the original surveys are re-surveyed by a different survey crew than the original, supervised by a field supervisor, and the results are compared to the original surveys. Our QC process involves checking the field crews' work in a "blind study" fashion. Quality control checks are performed at the end of each survey week. This ensures that all field personnel are properly collecting section samples, distress types and distress severities for all street segments.

    - When QA/QC issues are found, our staff documents the issues within MicroPAVER's user interface. If distress types found are not within the 97% accuracy our QA/QC is expanded beyond our minimum 10% resurvey to 20% of the original survey

d. **Random and Systematic Re-Inspections** – As described above our staff re-inspects, as a minimum, 10% of the original survey (OCTA only requires 5%). Per the agencies requests, our staff will submit PCI reports to the agency as project status reports for their review. Agencies will typically review specific pavement sections for PCI accuracy based on recent overlay or slurry seal maintenance; this serves as an initial accuracy check on our surveys (outside Bucknam QC efforts). Additionally, our staff performs "ride-a-long" surveys with local agency staff to build consensus on how our MicroPAVER/StreetSaver ACOE surveys are performed, recorded and reported on.

    Random re-inspections will include a representative selection across the following categories:

    - Functional classed (i.e. MPAH, locals);
    - Surface types (e.g. AC or PCC);
    - Pavement conditions (e.g. good, fair, poor);
    - Inspectors;
    - Geographical areas, if applicable.

For systematic re-inspections, this could be due to noticed trends such as specific treatment types (e.g. open-graded mixed), a specific inspector or geographical area. In these cases Bucknam continues to utilize a 10% re-inspection policy.

e. **PCI Comparison with Past Surveys** - if previous inspection data is available, new PCI's calculated through the most recent inspections will be compared to previous PCI's. If the variance in PCI is greater than +/- 10 PCI points, these sections will be flagged for further investigation and/or re-inspection (In the cases that a PCI increases or decreases by 10 points follows the established CPMPG guidelines; Appendix A, page A-18).

f. **Schedule of data submittal** – Pending on the City's last major PMP submittal, Bucknam will assist the agency in submitting the following:

- Master Plan of Arterial Highways (MPAH) routes will be surveyed and reported on at least once every two years
- Local streets will be surveyed and reported on every six years
- Corresponding MPAH and local PCI reporting and budgetary reporting will be submitted every two years

g. **Experience of Inspectors** – Bucknam staff have been trained on the use of MicroPAVER and the ACOE MicroPAVER segment calibration and inspection practices. Mr. Peter Bucknam (Project Manager) and Mr. Shaun Russo (Lead Field Technician) have completed the MicroPAVER Certification of Professional Development courses. All Bucknam field technicians are trained using the ACOE survey methodologies and have passed OCTA's prequalification testing.

Bucknam Infrastructure Group inspectors have attended formal training on pavement condition distress surveys. This training was conducted prior to performing any work using the ASTM D6433-18 protocols, consistent with OCTA's requirements.

Inspector Name	Date of ASTM D6433-18 Training	Training Conducted by
Shaun Russo	3/1/2019	OCTA
Aaron Cohodas	2/15/2020	OCTA
Josh Logsdon	2/15/2020	OCTA
Cade Bucknam	2/15/2020	OCTA

h. **Field data collection safety procedures** – Bucknam field survey techniques utilize the following procedures:

a. All vehicles are properly marked or flagged with appropriate sign markings indicating that a "PAVEMENT SURVEY IS IN PROGRESS"

b. All vehicles have the proper flashing amber light beacons placed on the top of the vehicle to allow for proper visibility and line-of-site warning

c. Large MPAH routes are surveyed using two field technicians to increase traffic control warning and safety

d. While parking or stopping along the survey route, vehicles legally park within the right-of-way or use a parking lot

e. All field technicians wear ANSI – 105 Class II safety vests

XIV. APPENDIX D – PAVEMENT MANAGEMENT DATA FILES

The City of Costa Mesa MicroPAVER database (.e70 file) has been enclosed for City and OCTA use. This data and the associated reporting data includes:

- Street names and limits for the City's public streets
- Street identifiers (Branch ID, Section ID)
- Direction
- Begin and end of section
- Length, width and true areas
- Functional Classification (MPAH, Local)
- Number of travel lanes
- Pavement Condition Index (PCI) and date of inspection
- Type of recommended treatment
- Cost of recommended treatment

XV. APPENDIX E – GIS MAPS / CURRENT CONDITIONS

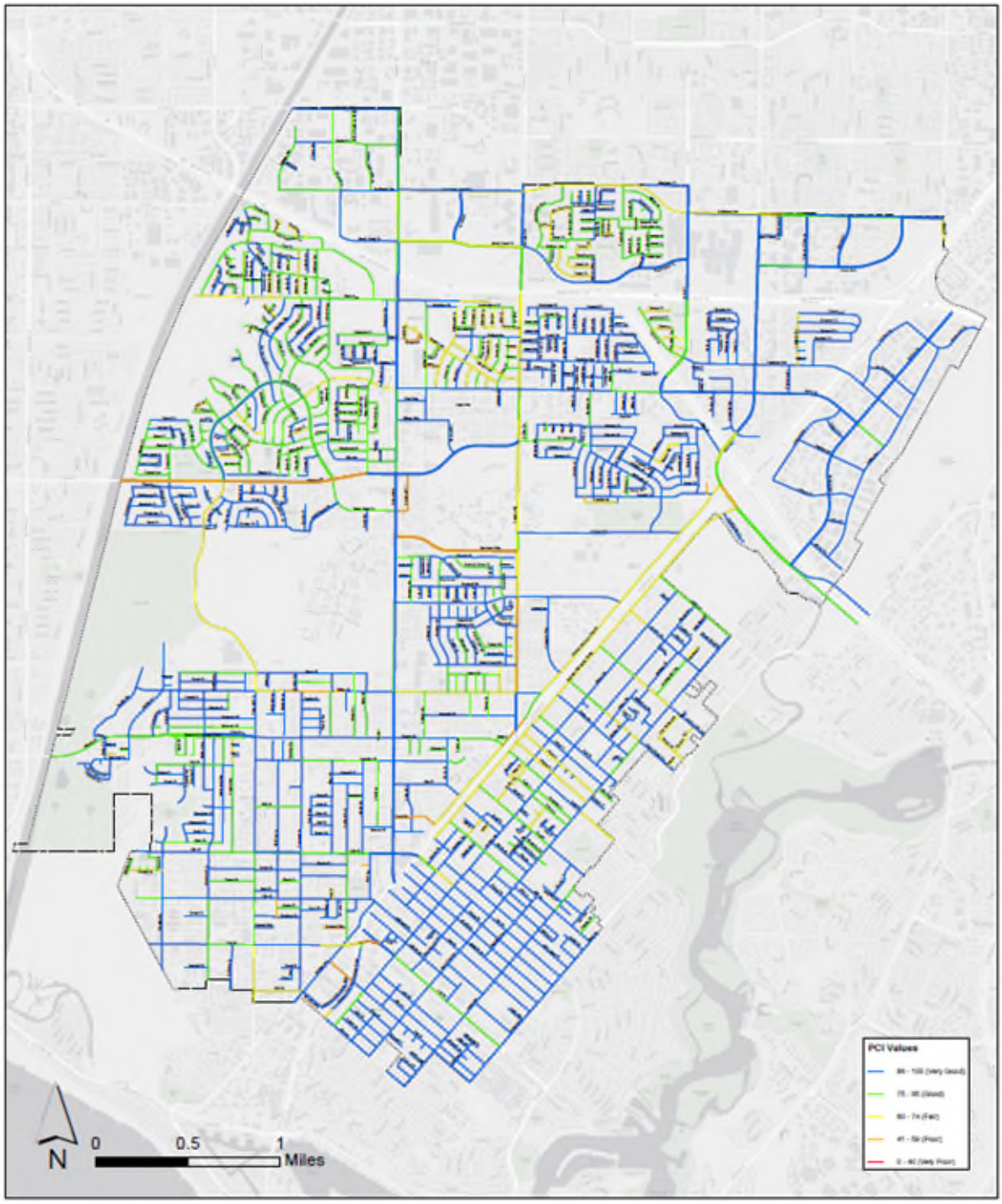

City of Costa Mesa, CA
Pavement Condition 2020

Prepared By:
BUCKNAM
INFRASTRUCTURE GROUP, INC.

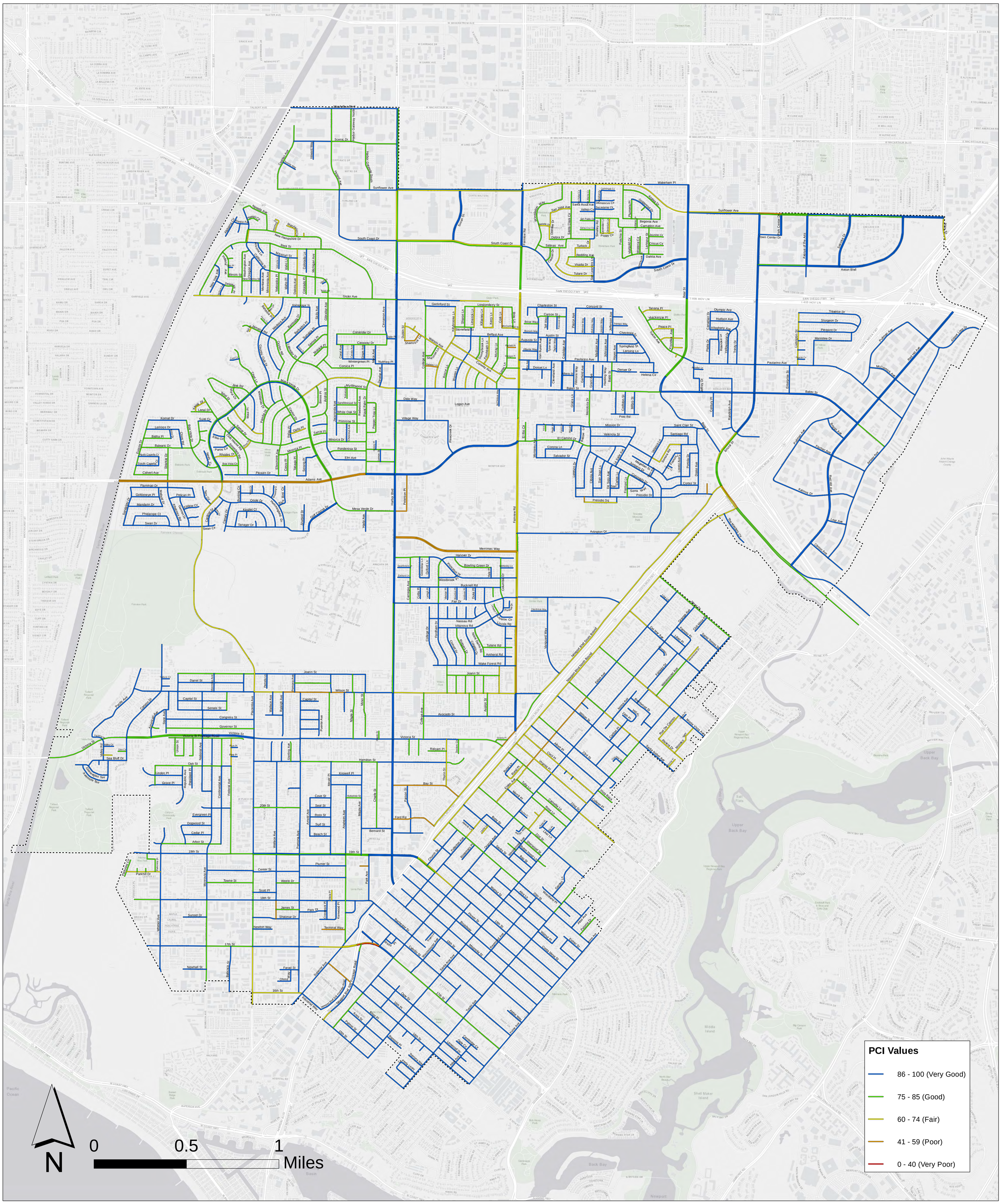

City of Costa Mesa, CA

Pavement Condition 2020

Prepared By:

BUCKNAM INFRASTRUCTURE GROUP, INC